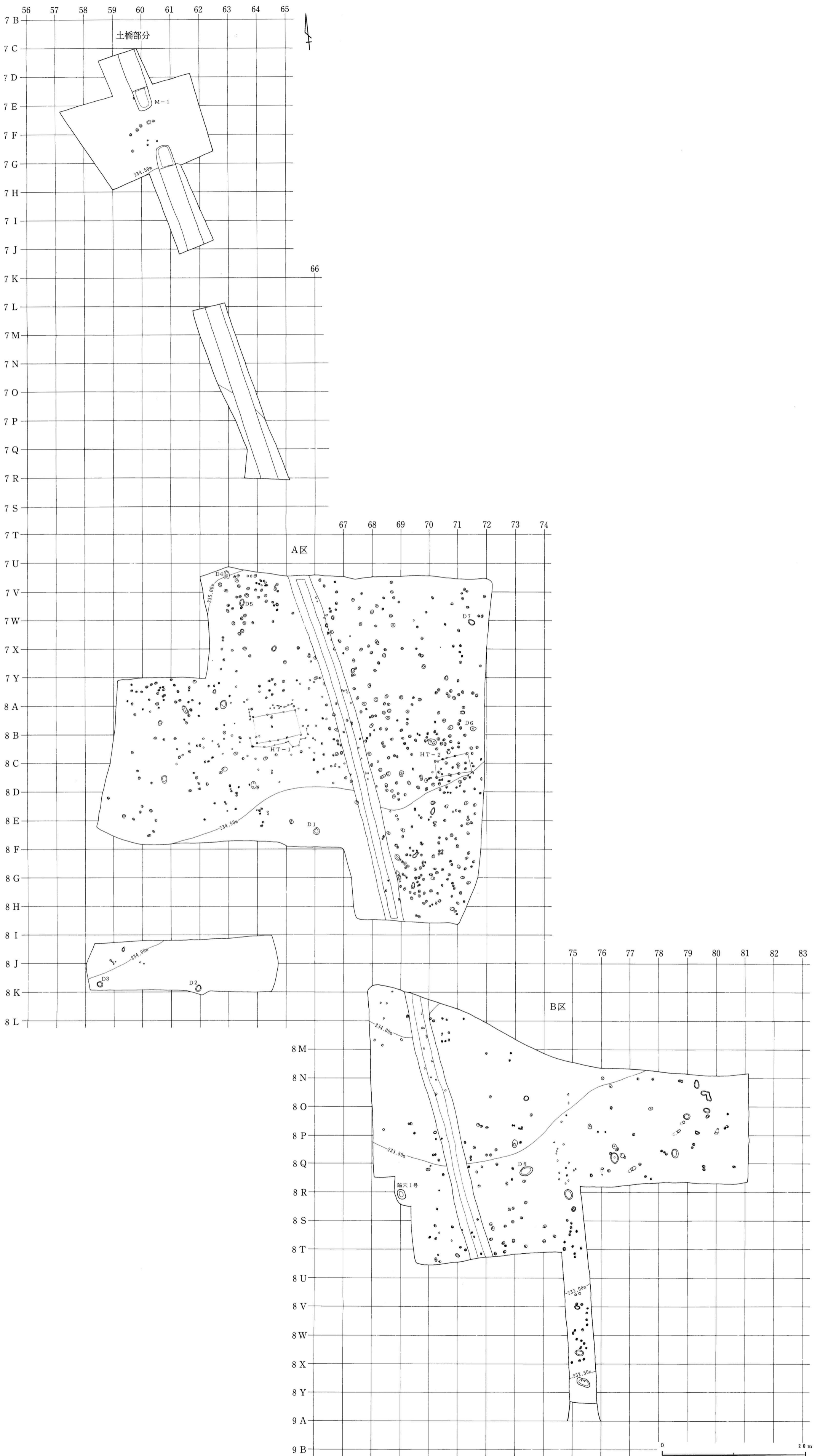
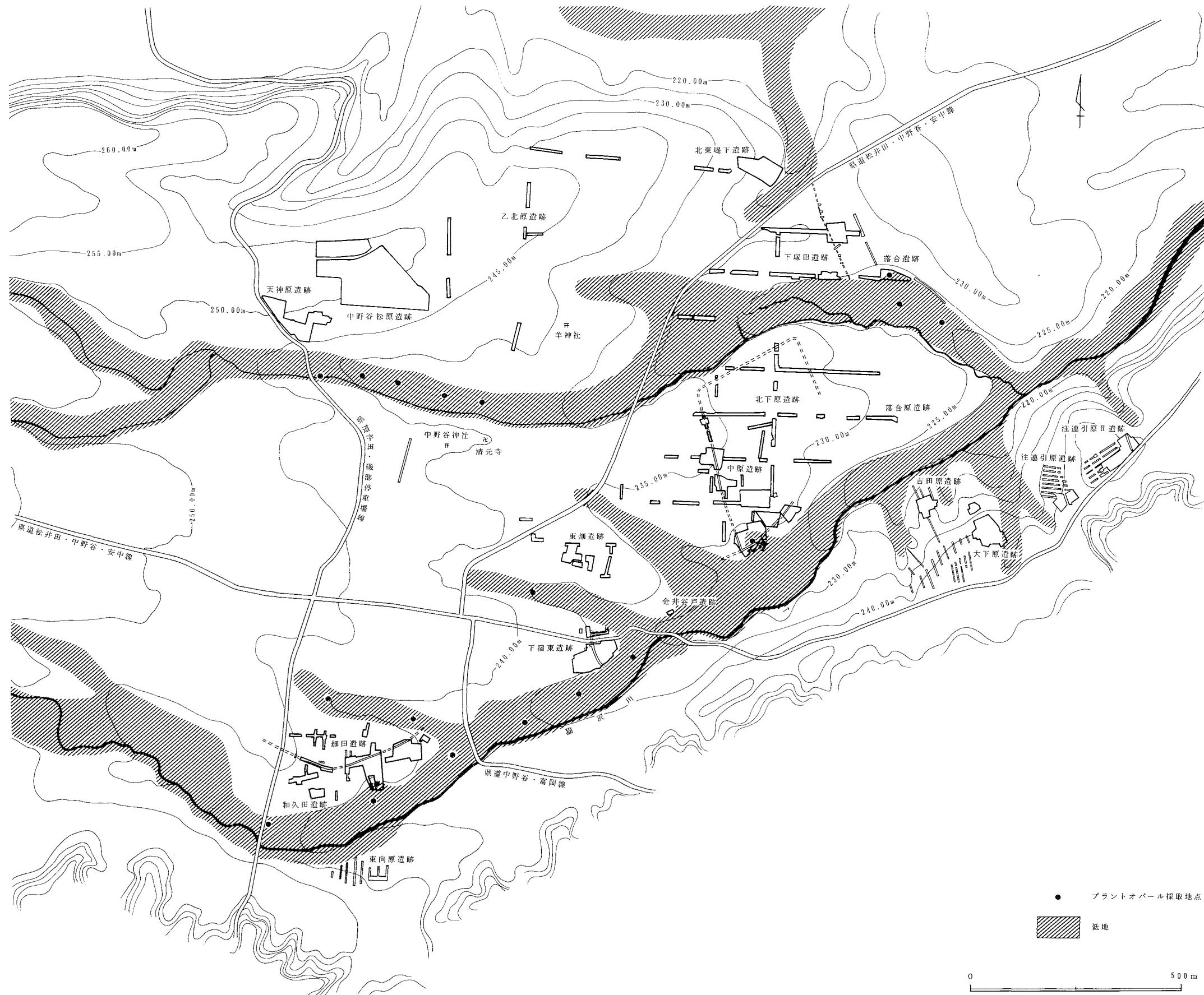


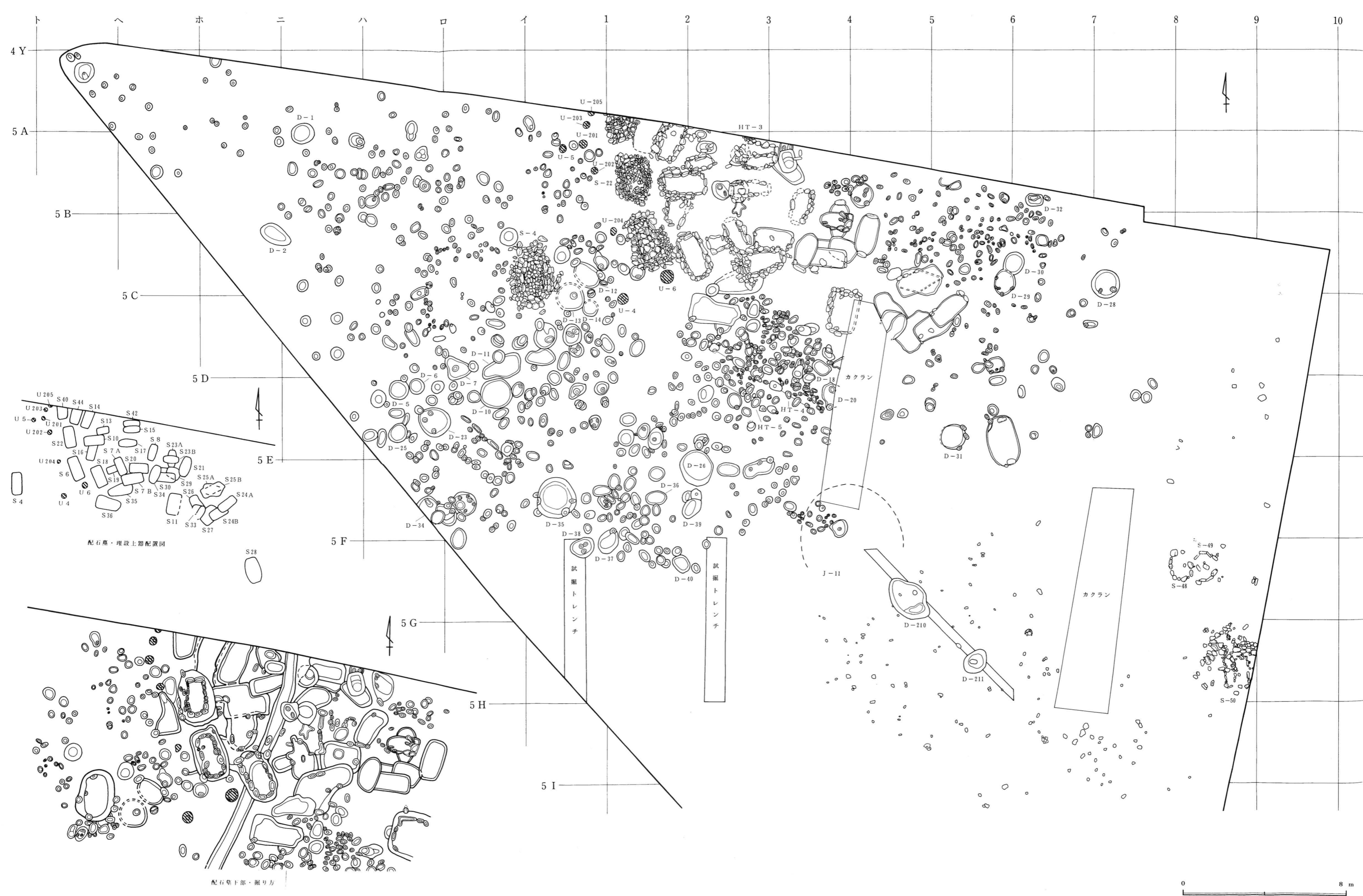
中原遺跡全体図 (C区・D区・E区・F区)



中原遺跡全体図 (土橋部分・A区・B区)



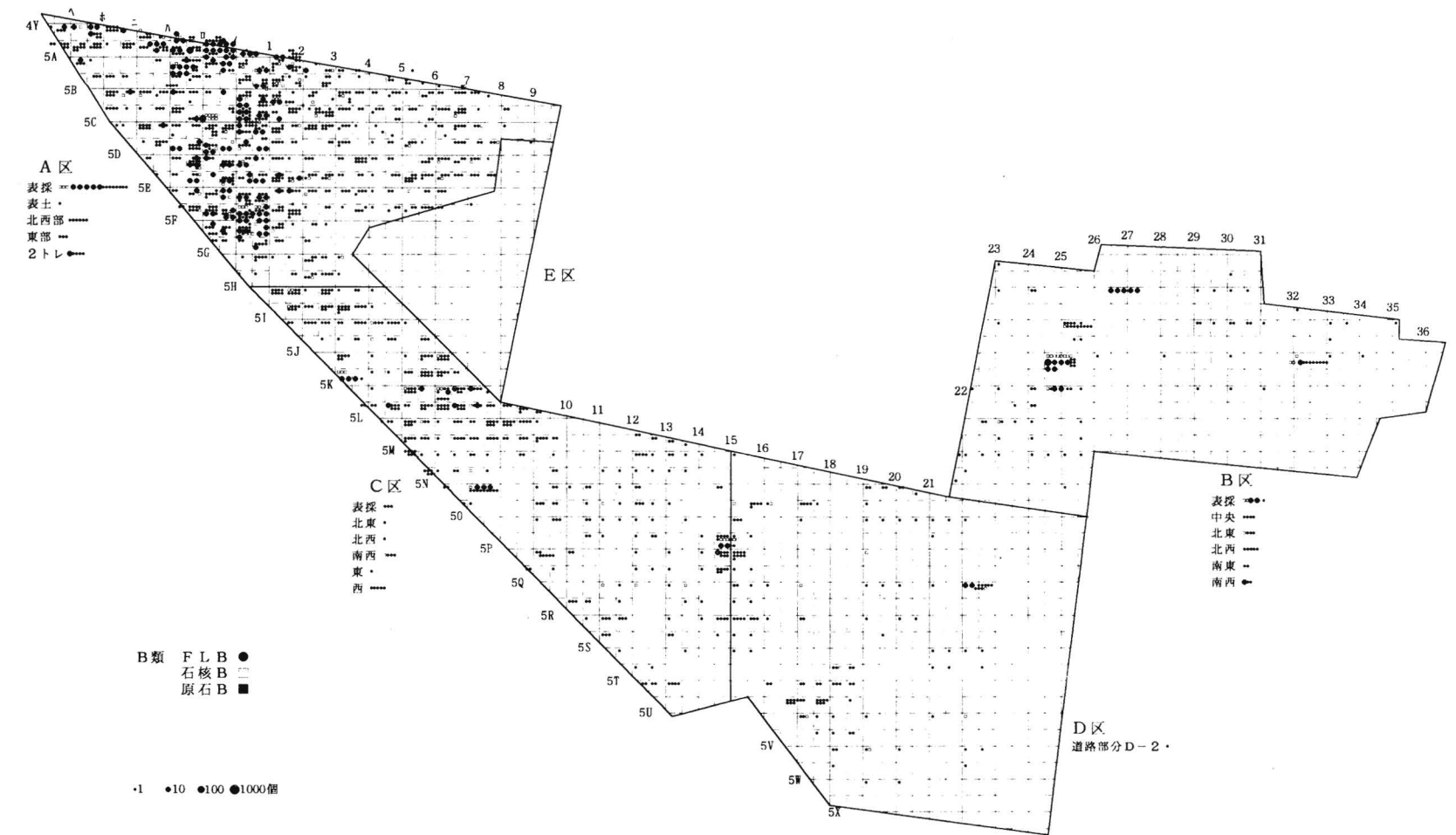
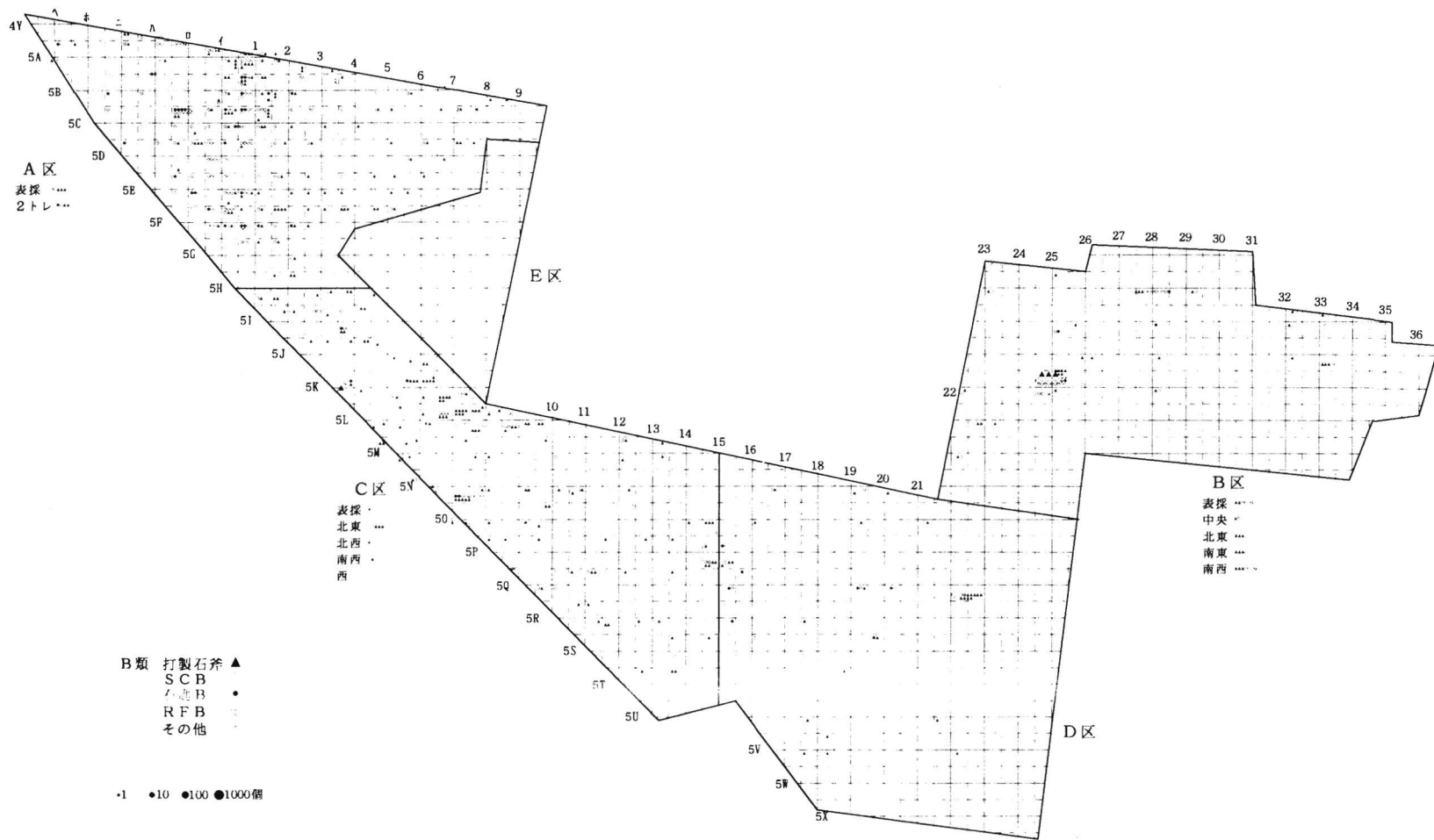
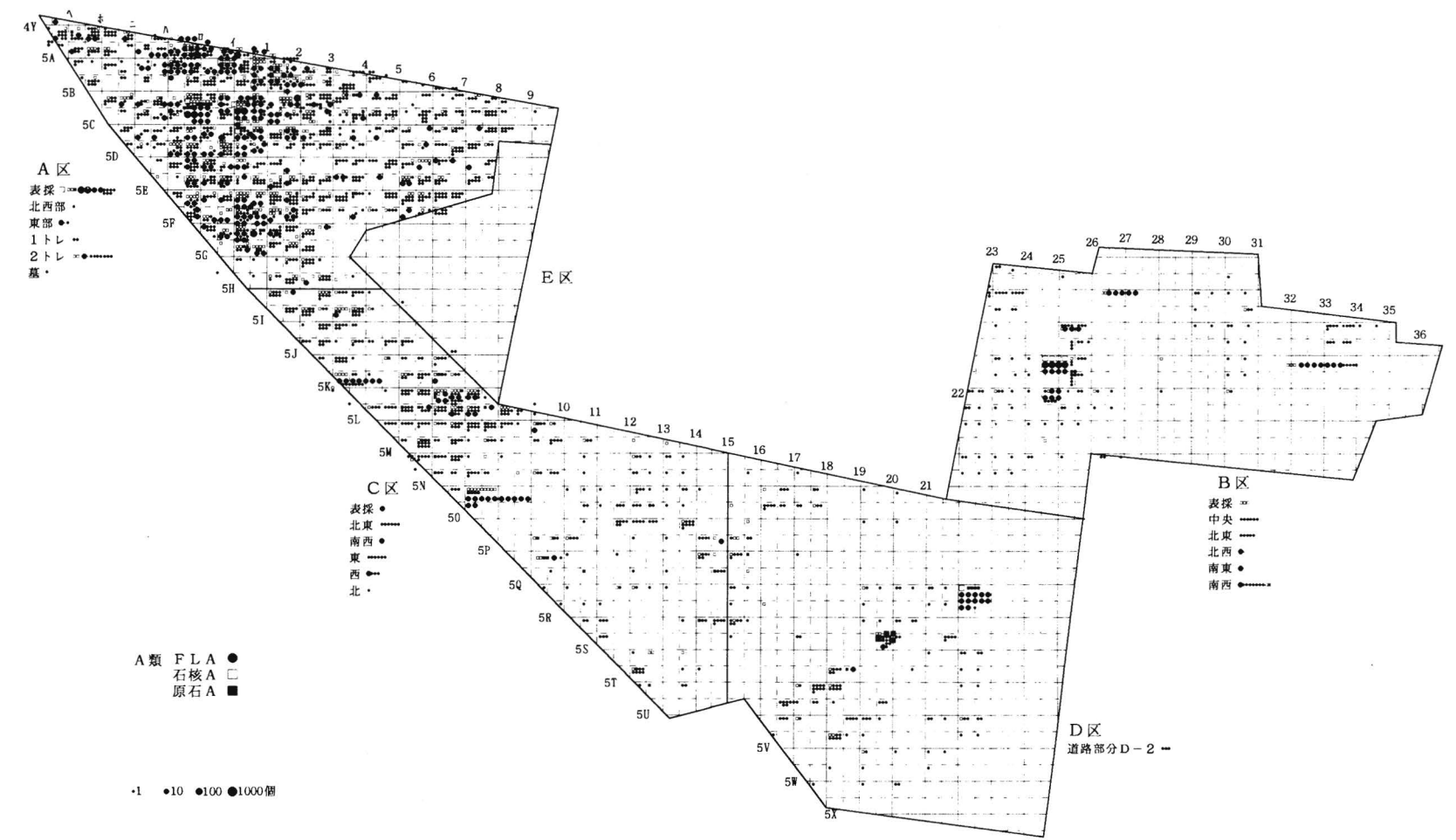
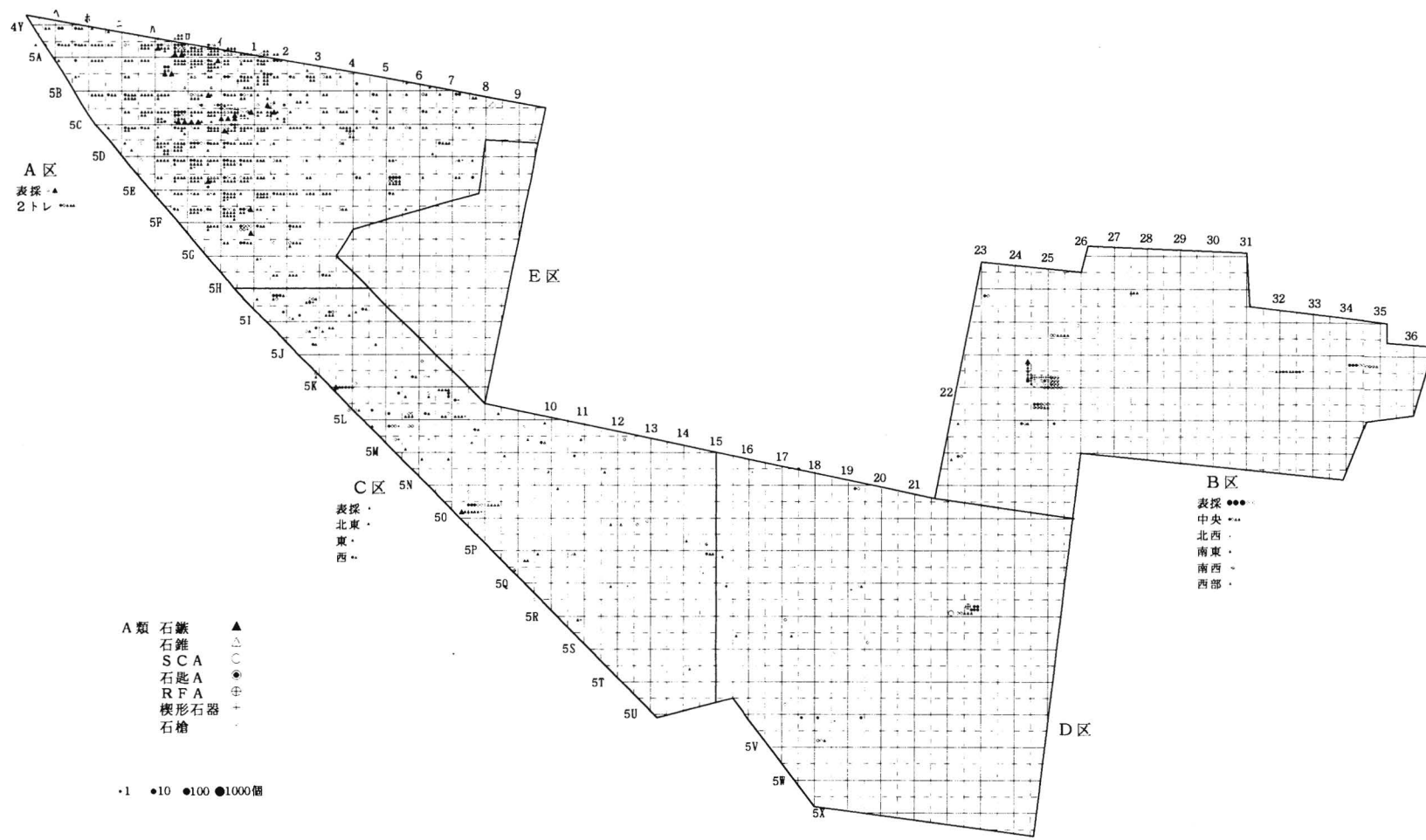
中野谷地区遺跡群調査区位置図



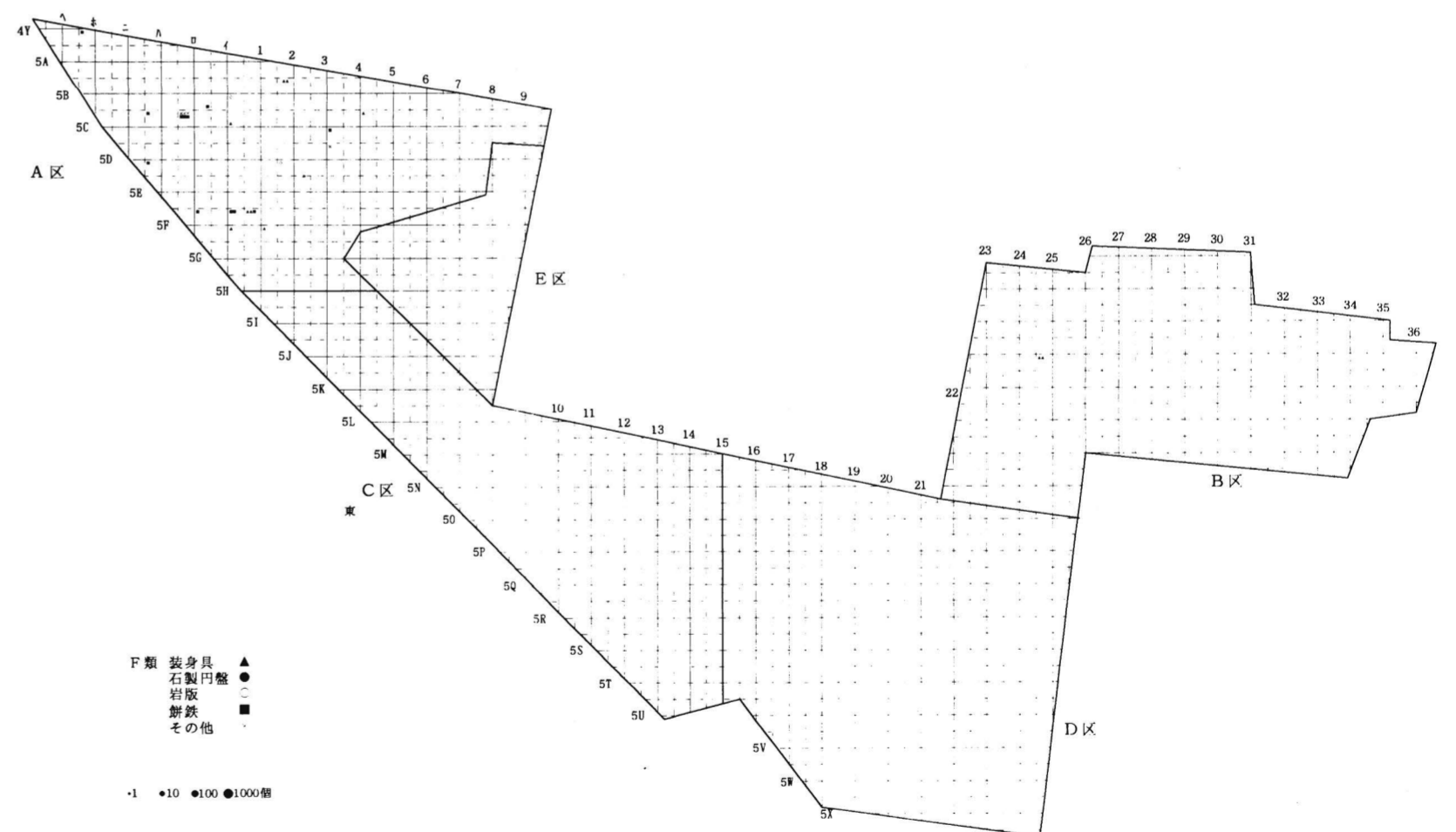
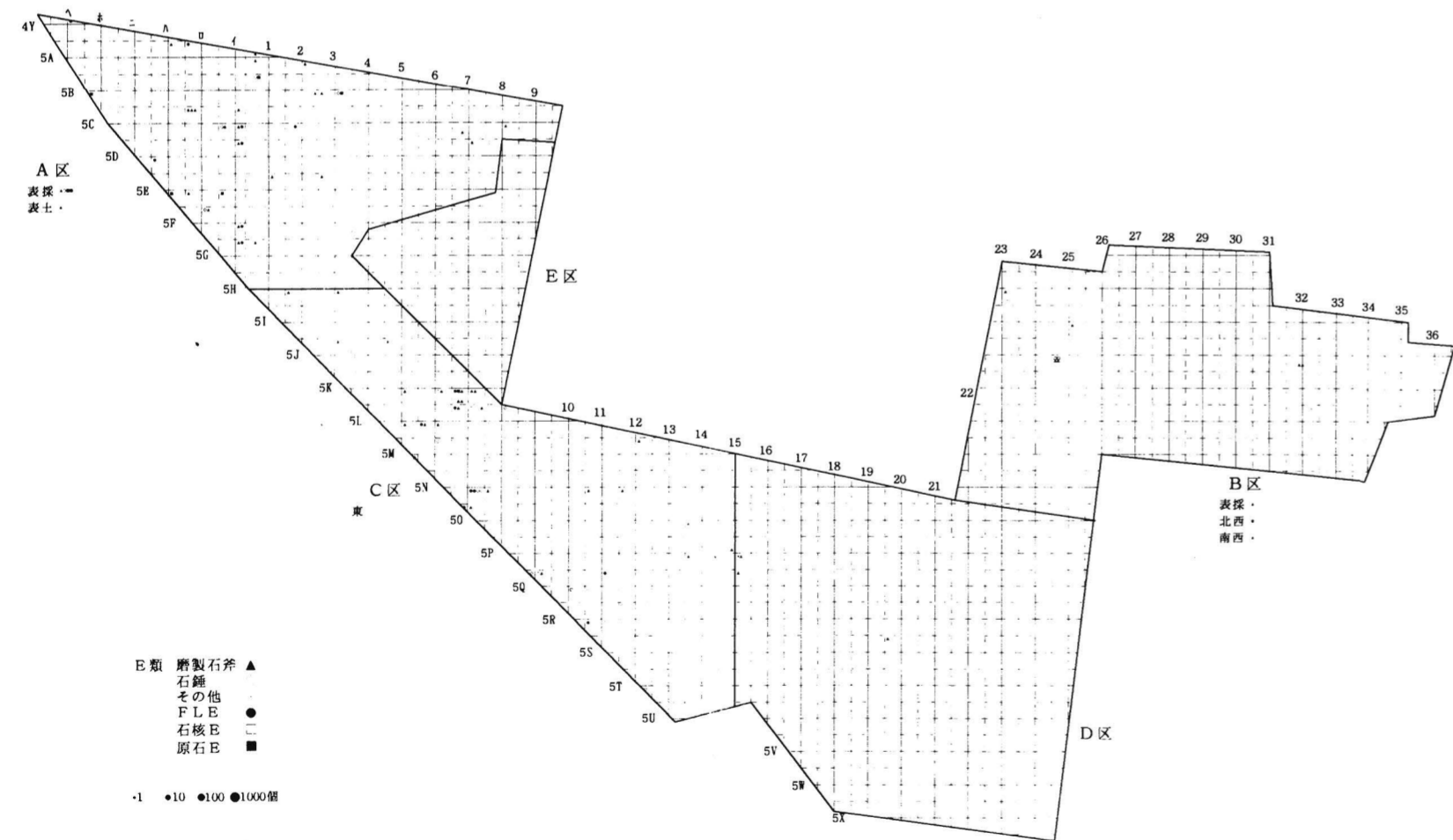
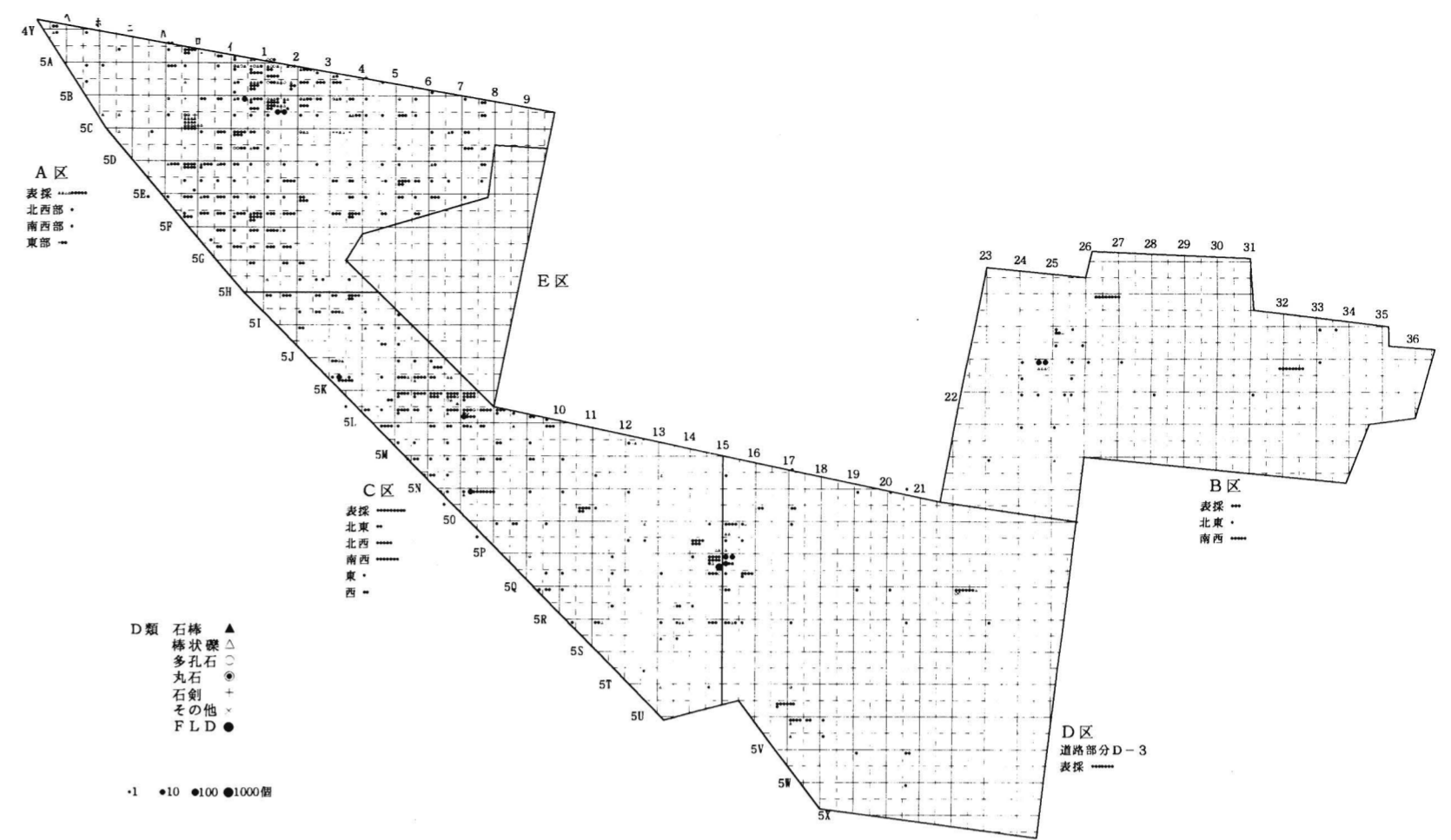
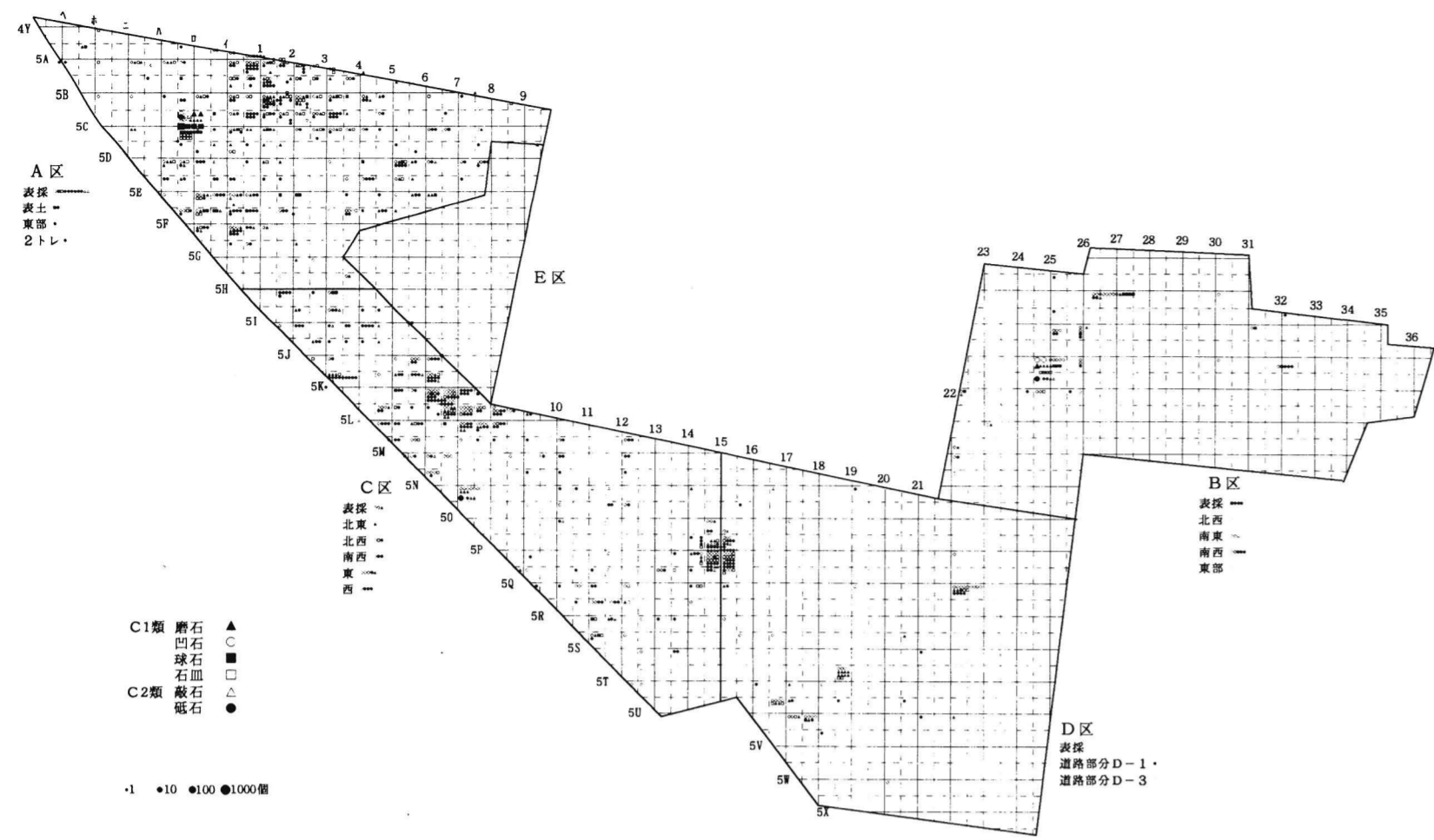
天神原遺跡 A区全体図 (後期)



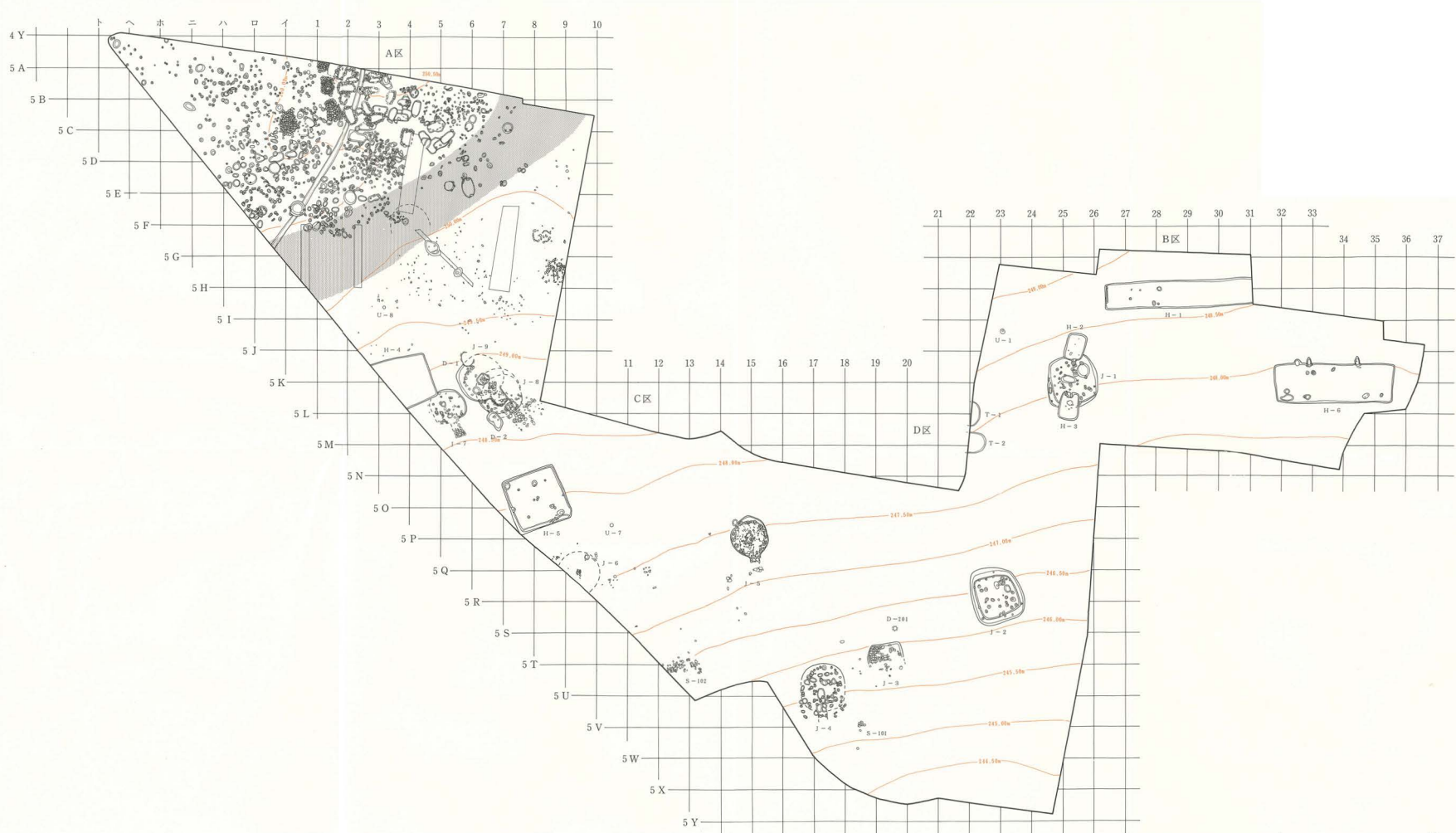
天神原遺跡A区全体図(晩期)



天神原遺跡石器分布図 (1)

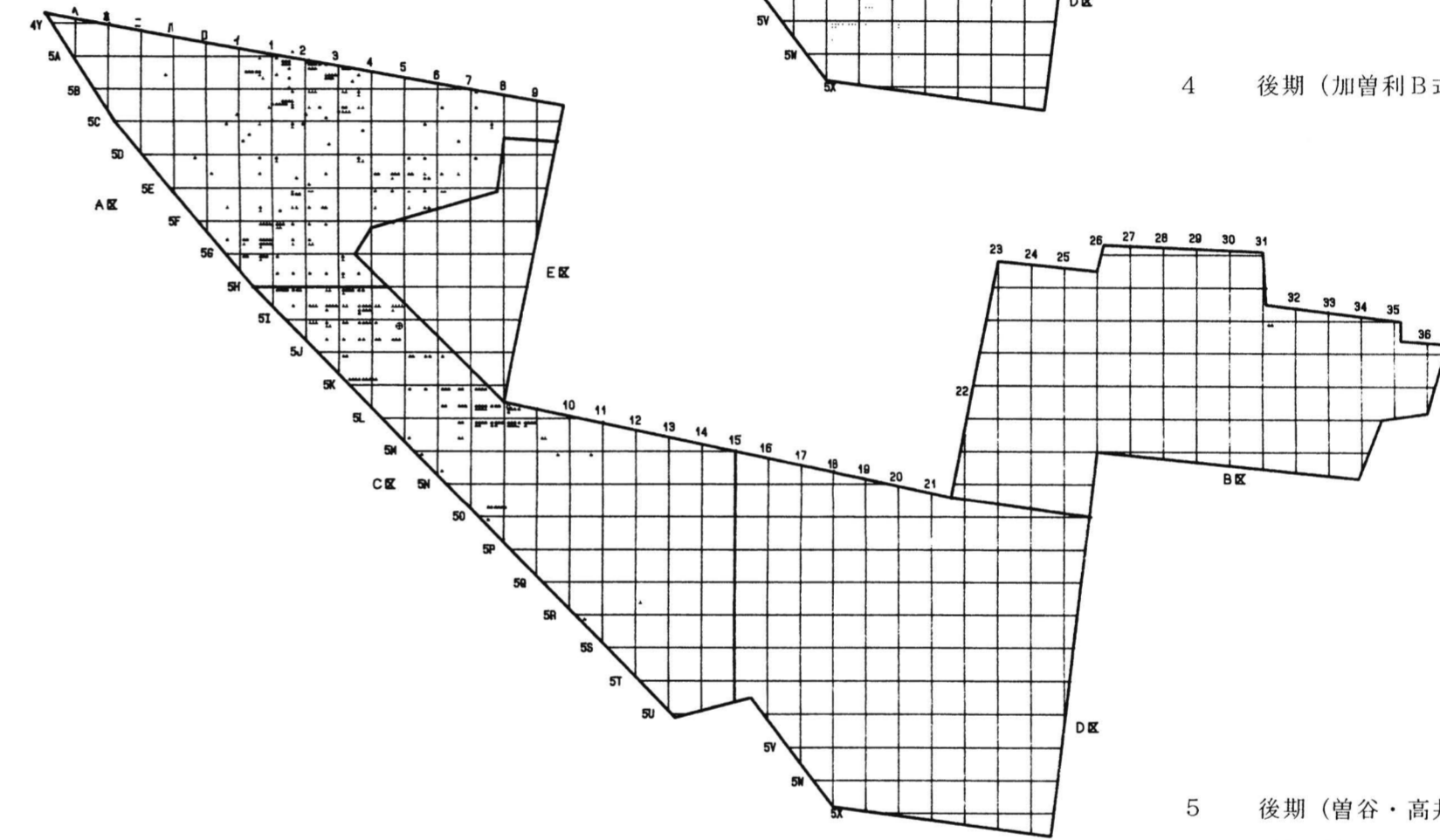
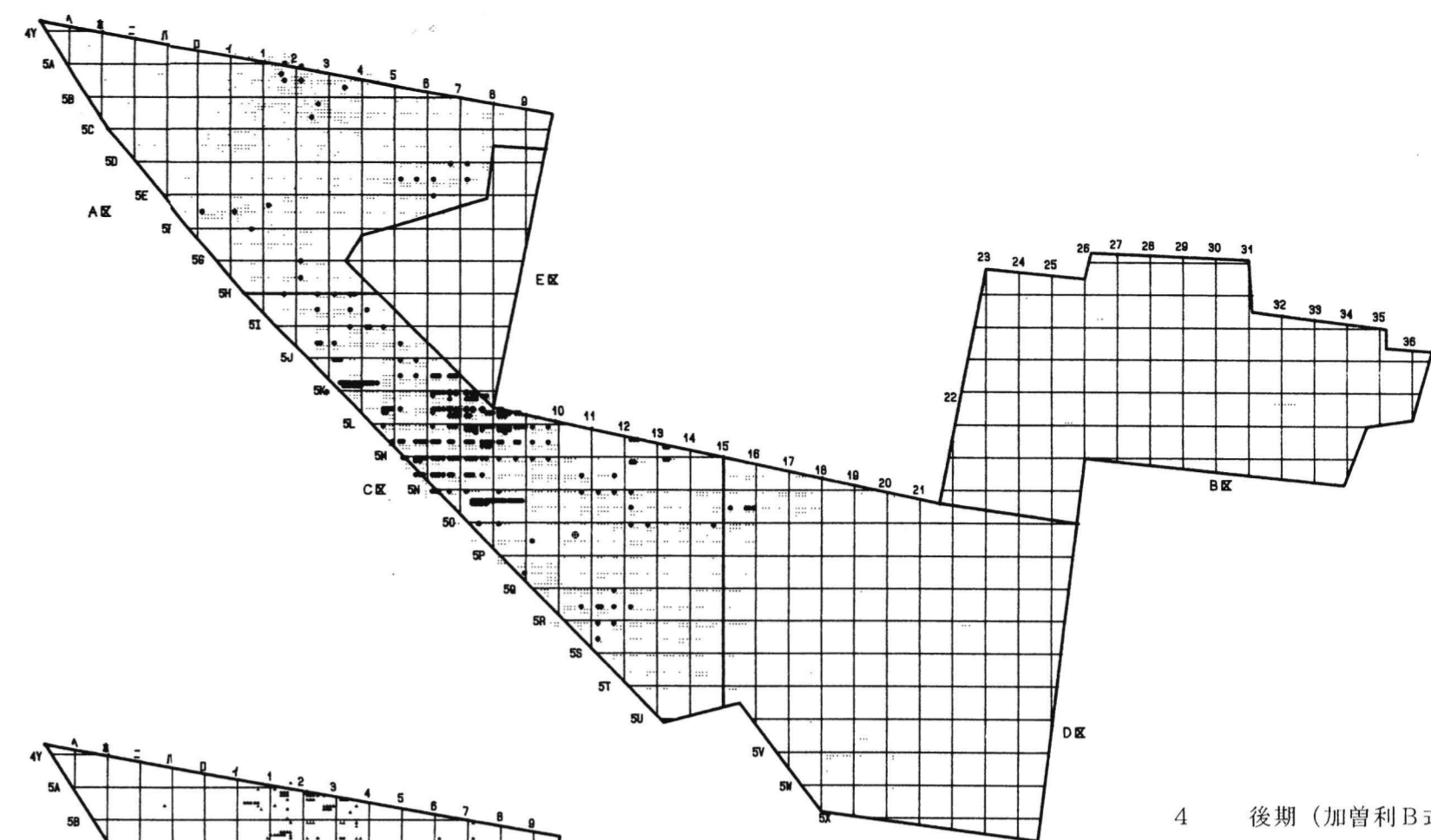
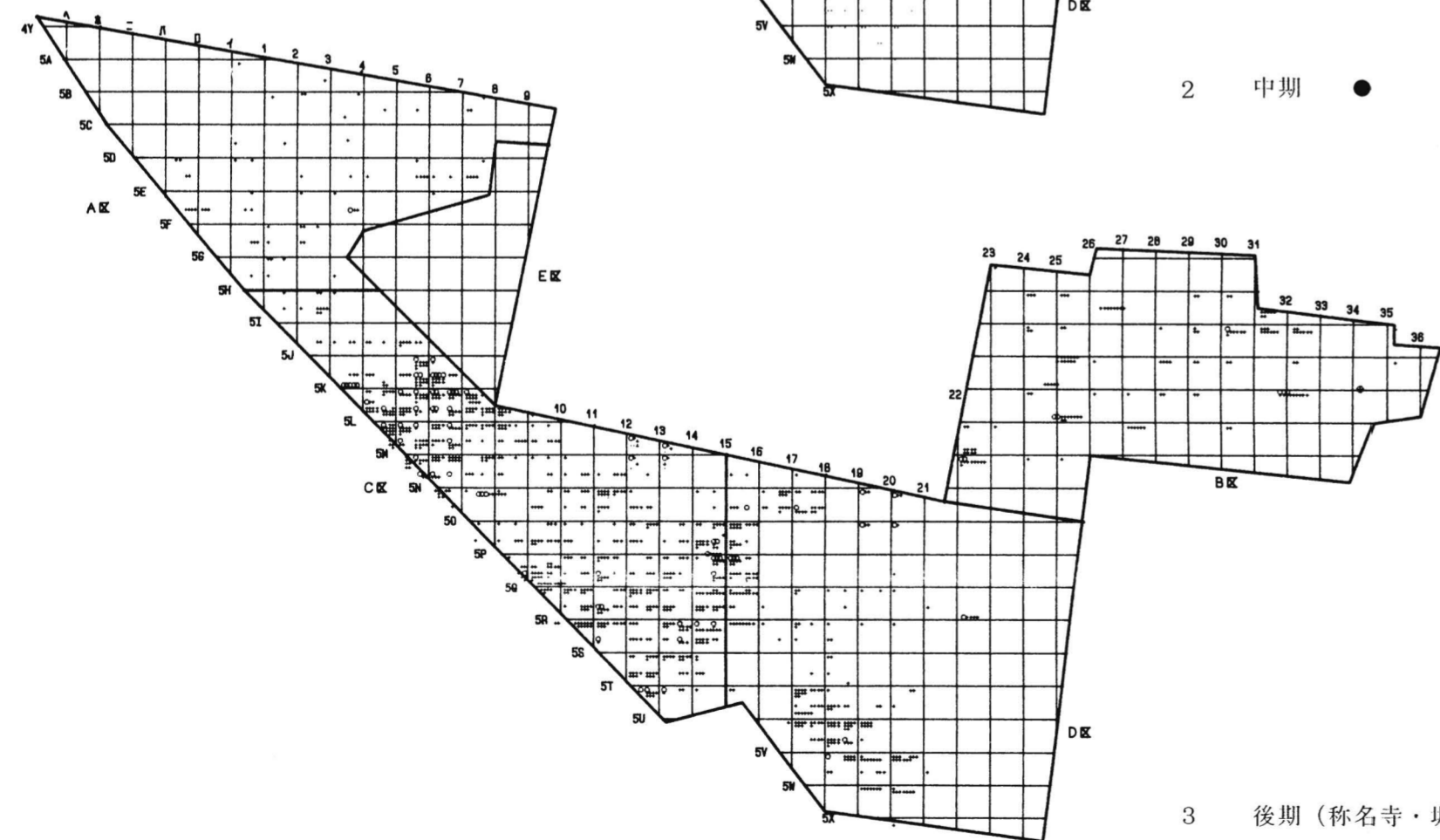
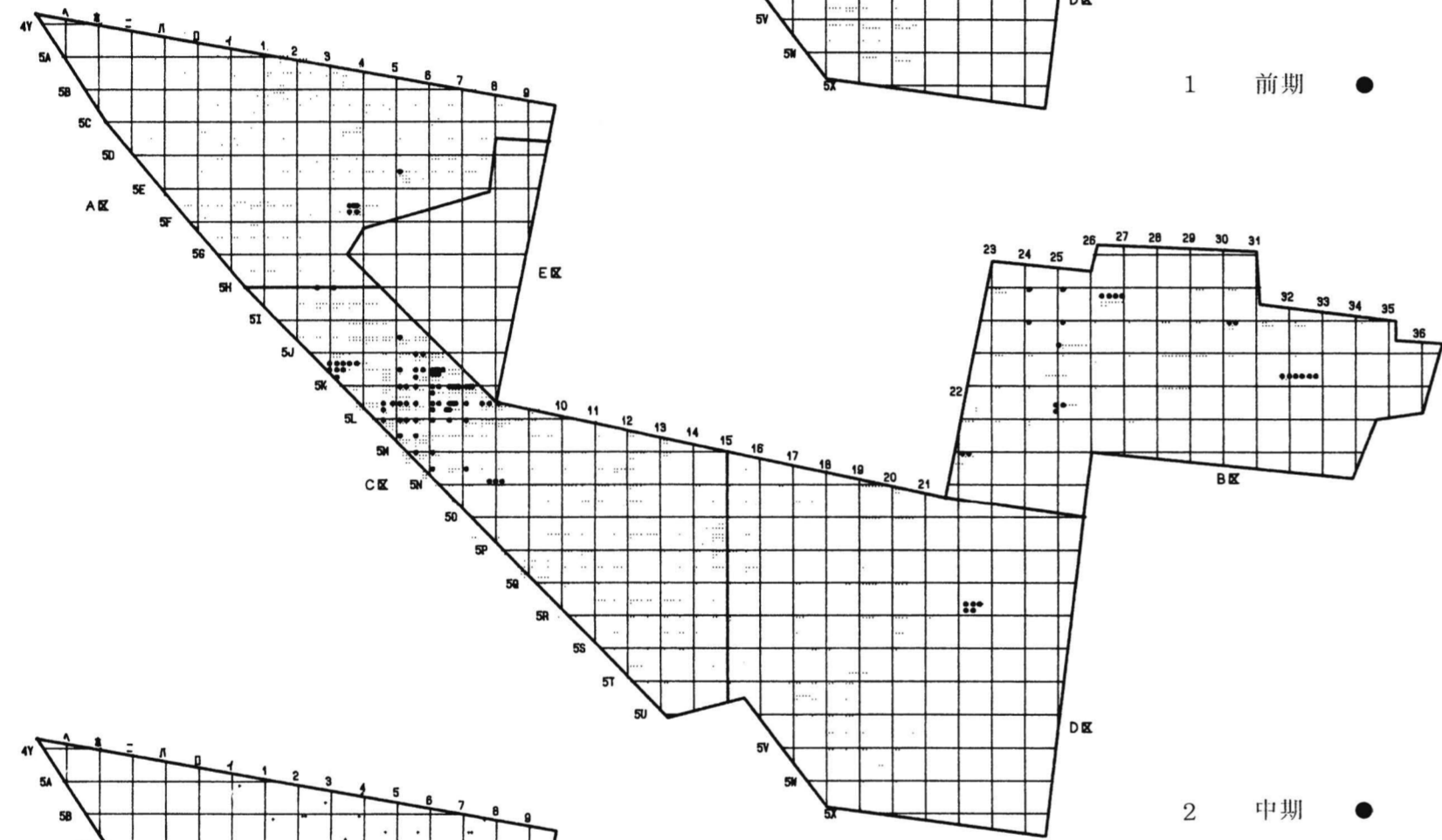
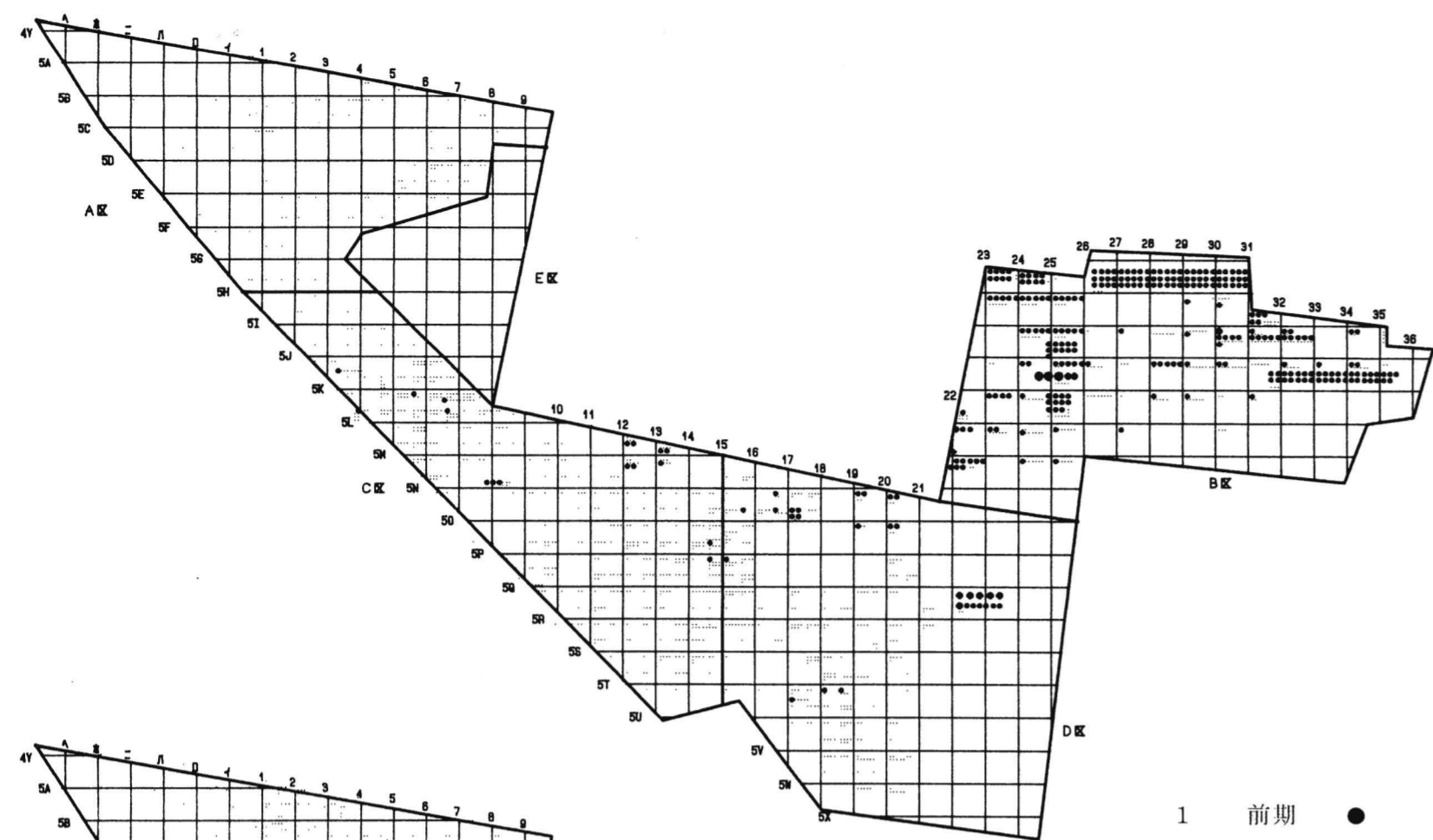


天神原遺跡石器分布図 (2)

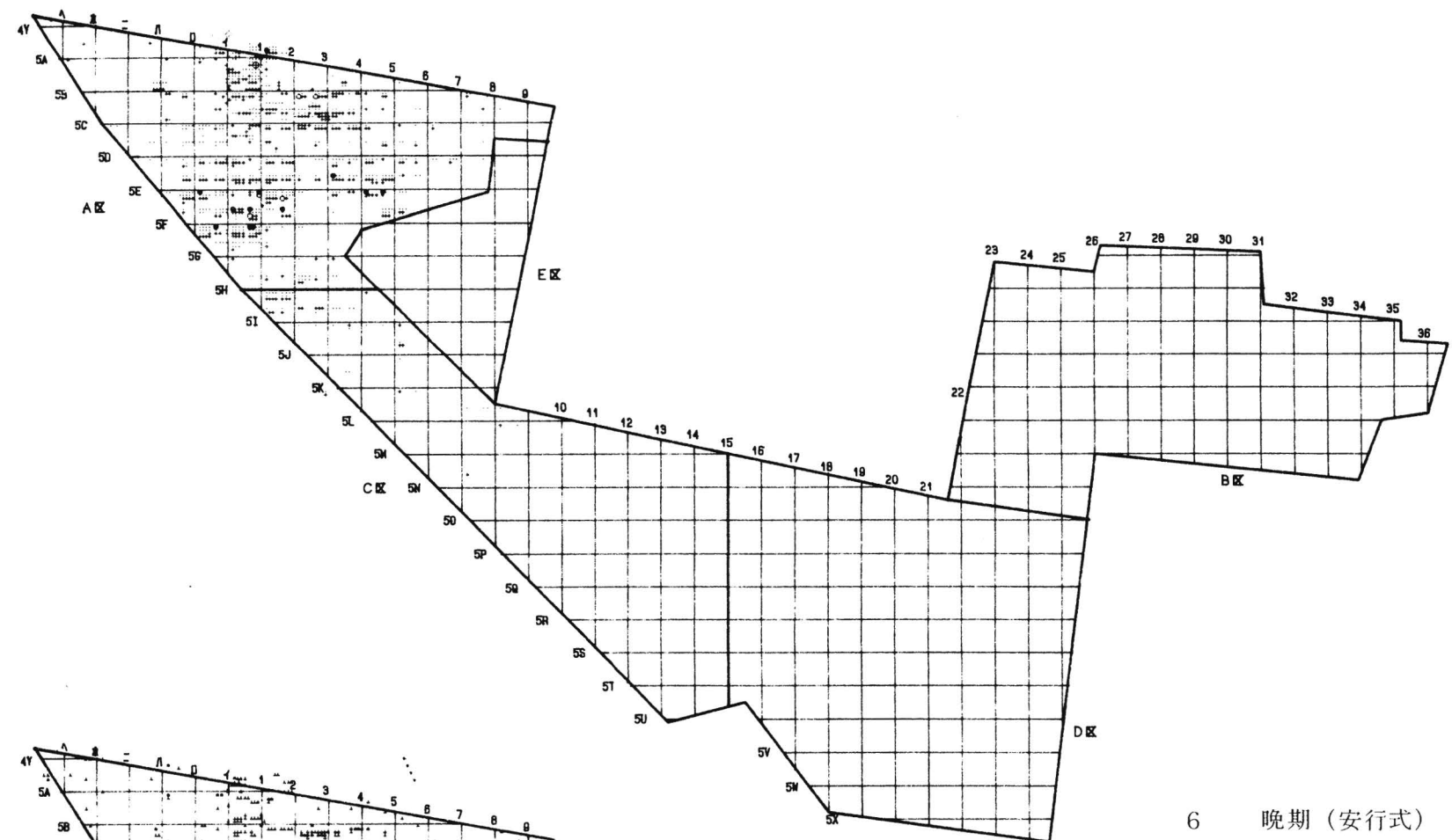


天神原遺跡全体図

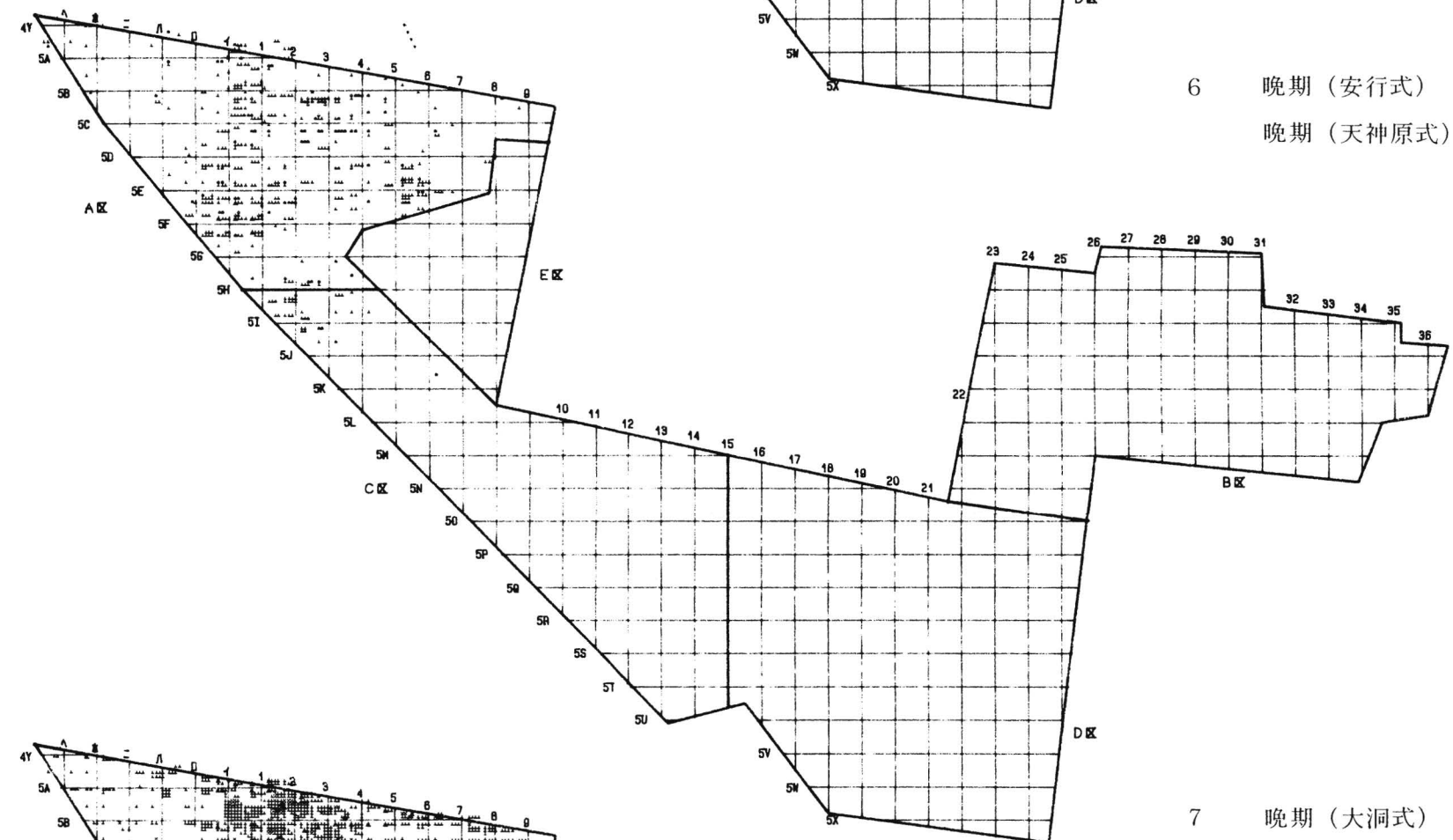




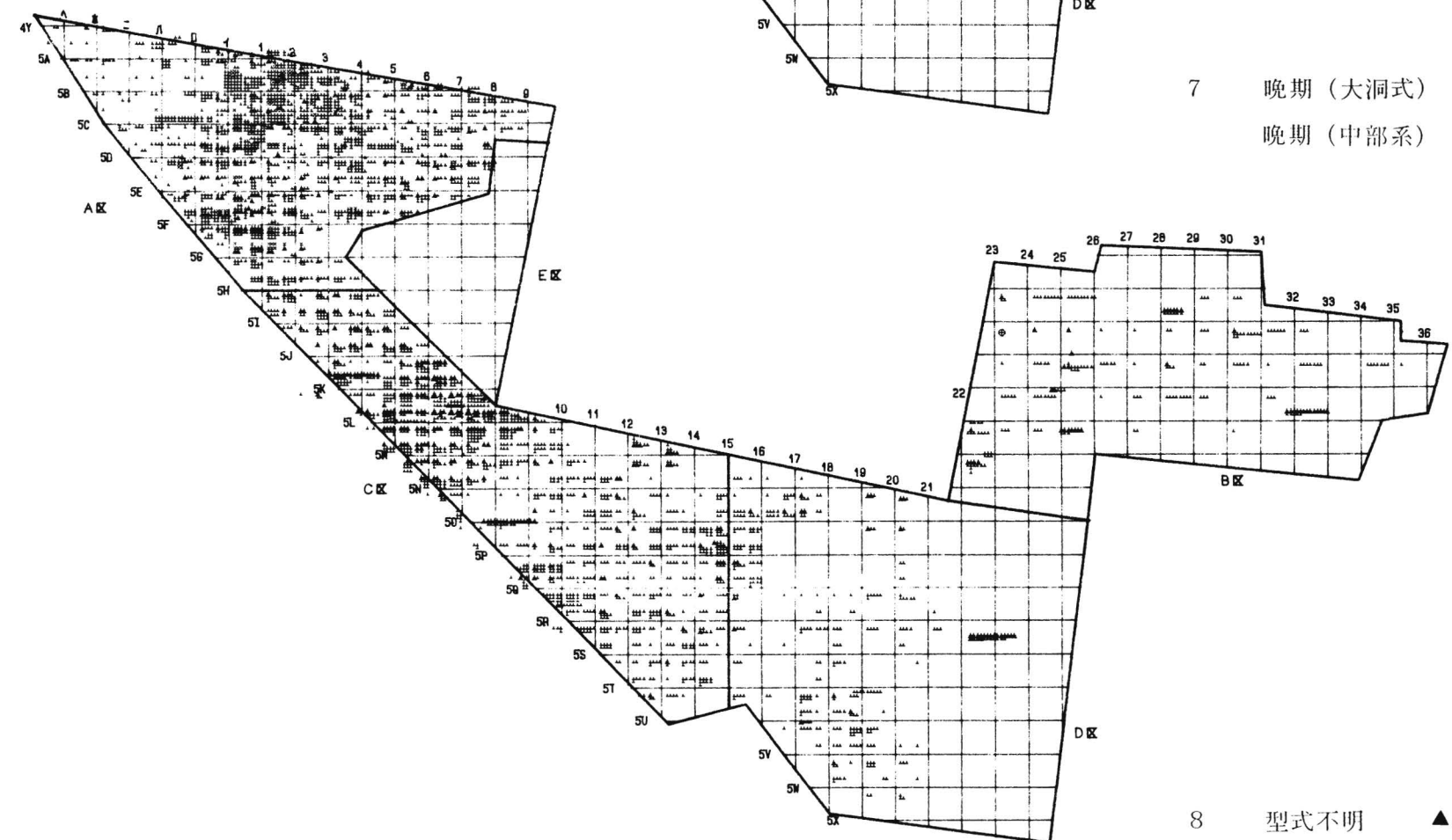
天神原遺跡土器分布図 (1)



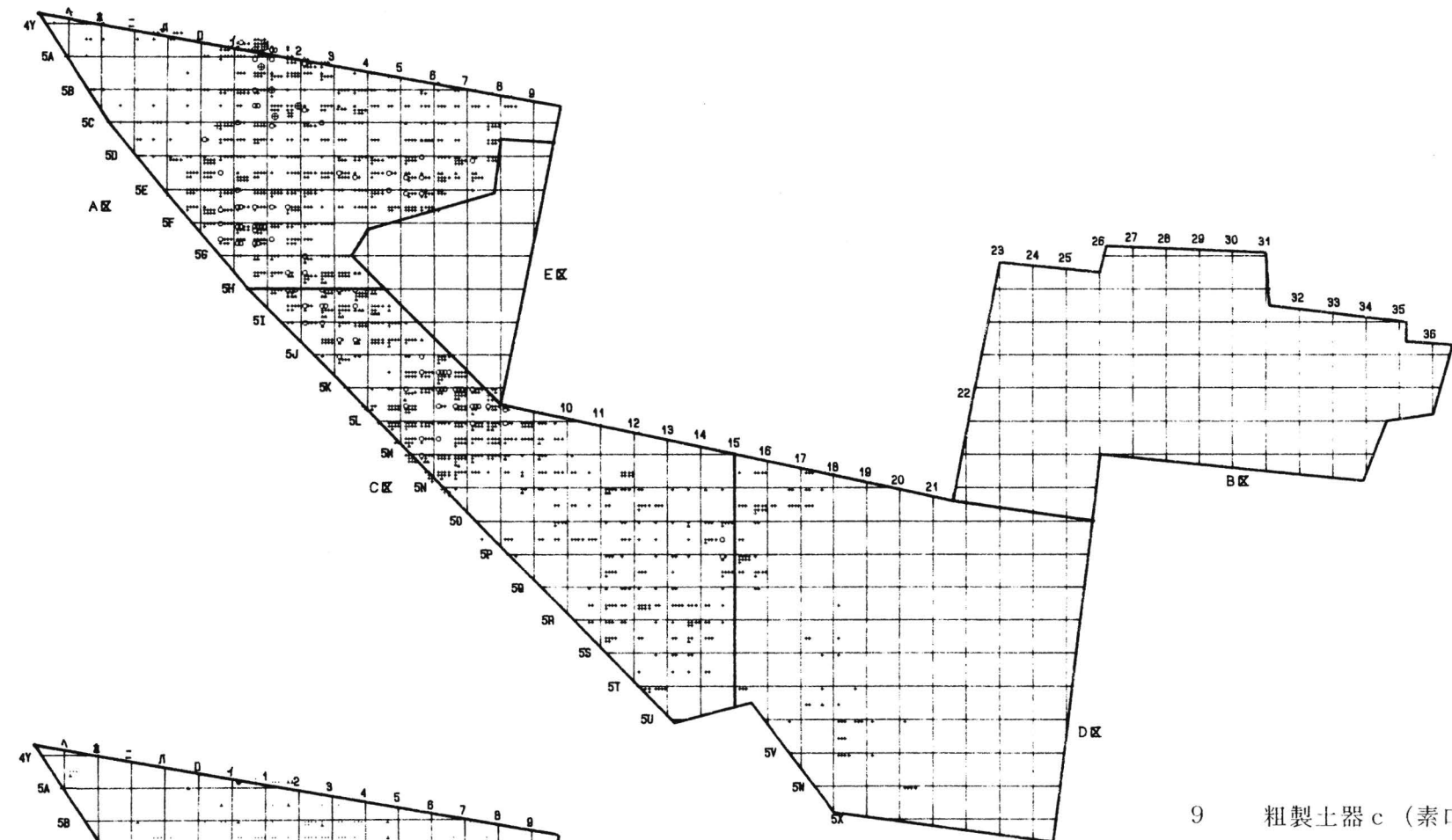
6 晚期（安行式） ●
 晚期（天神原式） ○



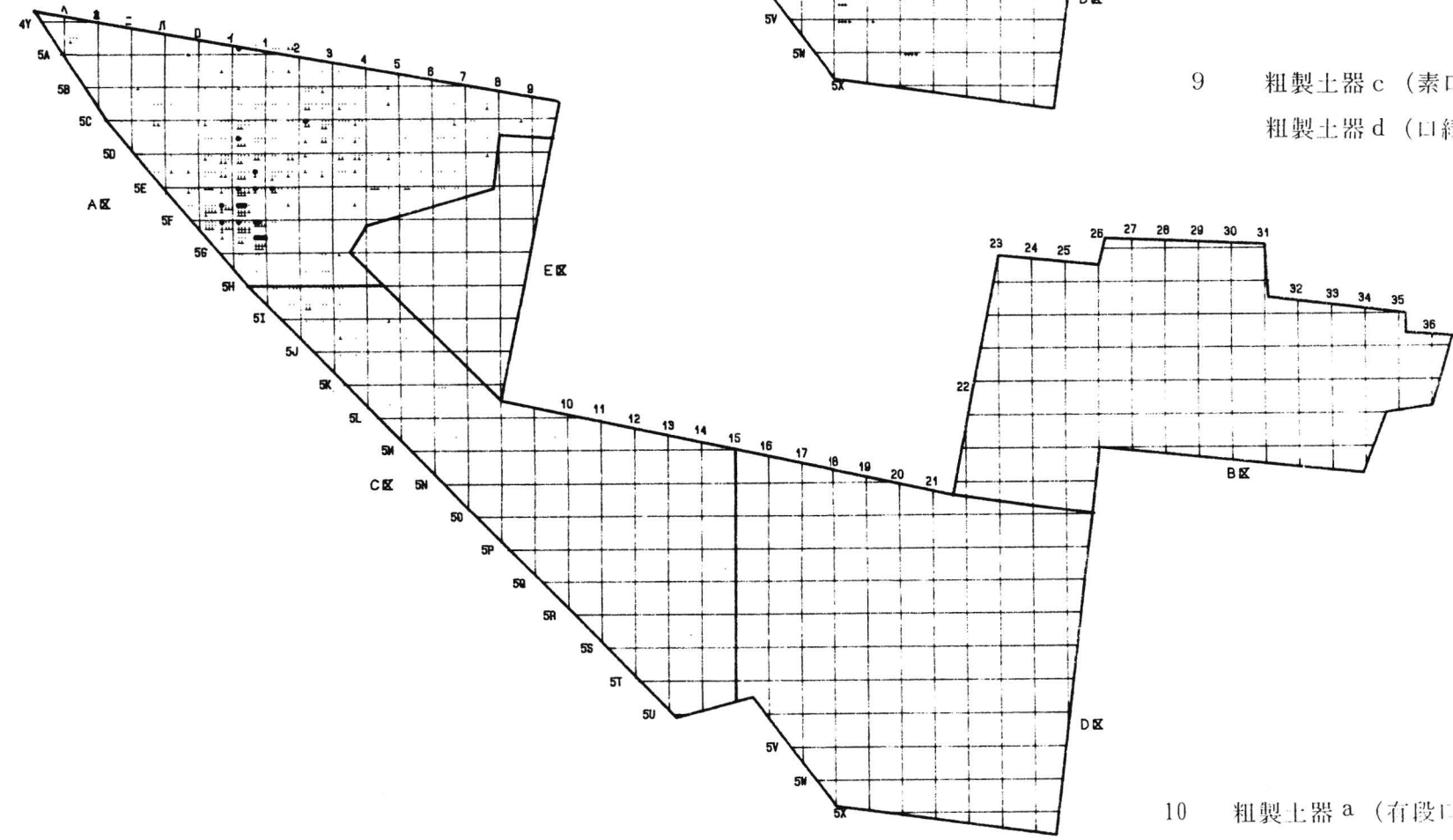
7 晚期（大洞式） △
 晚期（中部系） ▲



8 型式不明 ▲

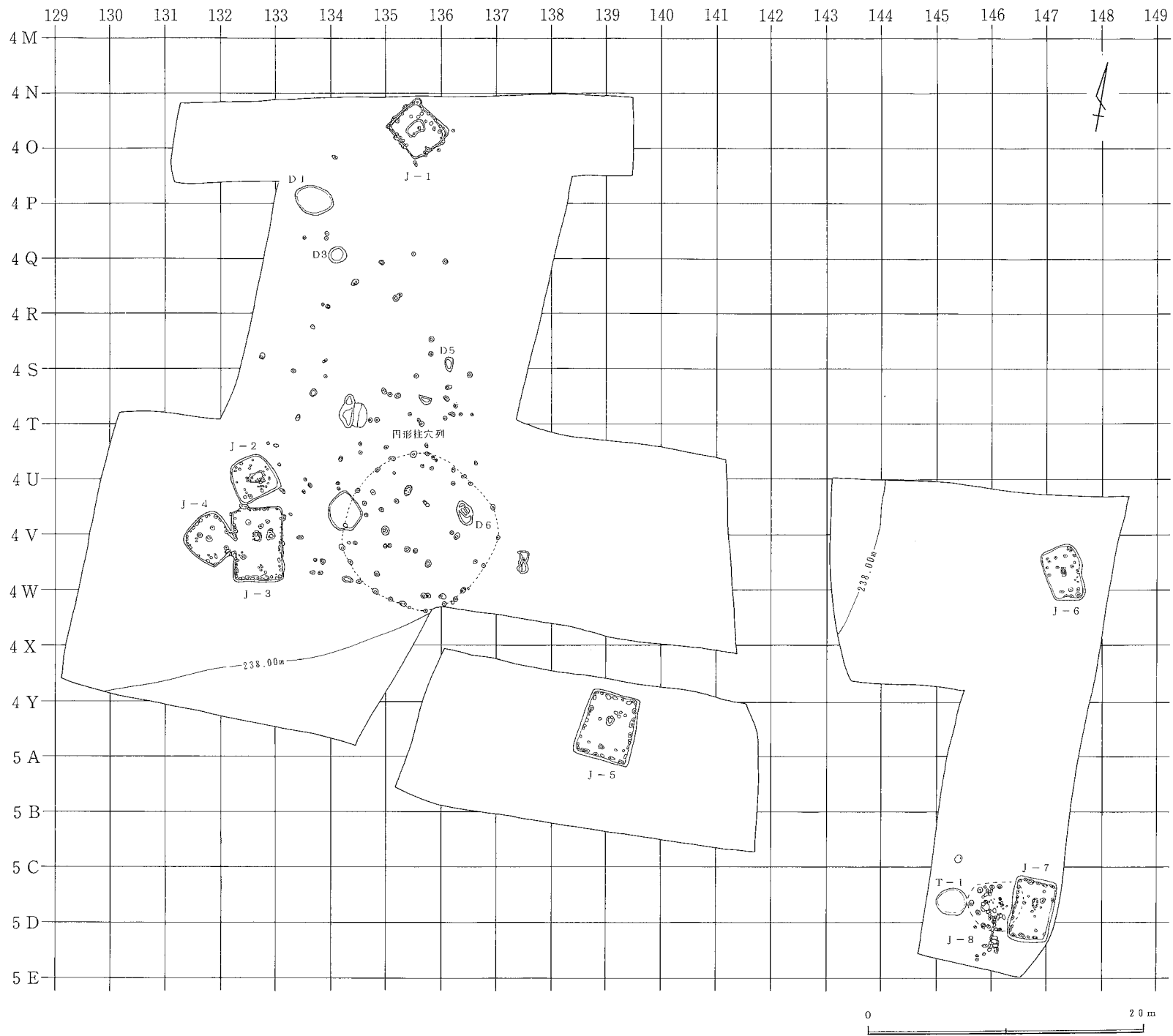


9 粗製土器 c（素口縁） ○
 粗製土器 d（口縁部肥厚） △



10 粗製土器 a（有段口縁） ●
 粗製土器 b（小波状・刺突） ▲

天神原遺跡土器分布図（2）



東畑遺跡全体図