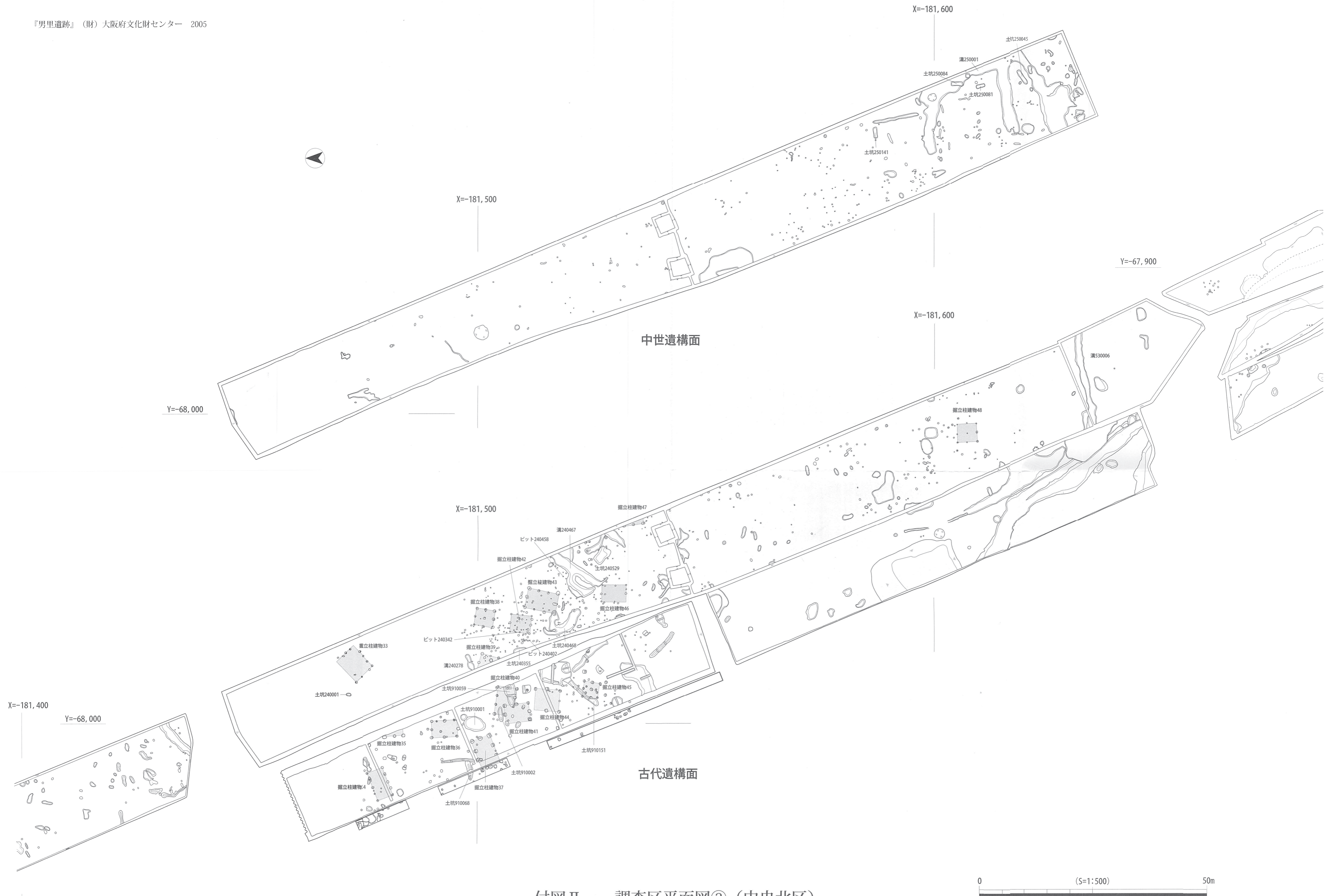
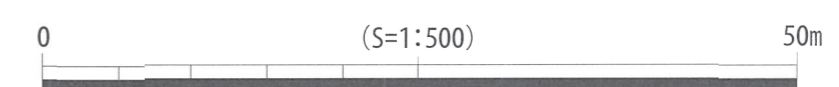


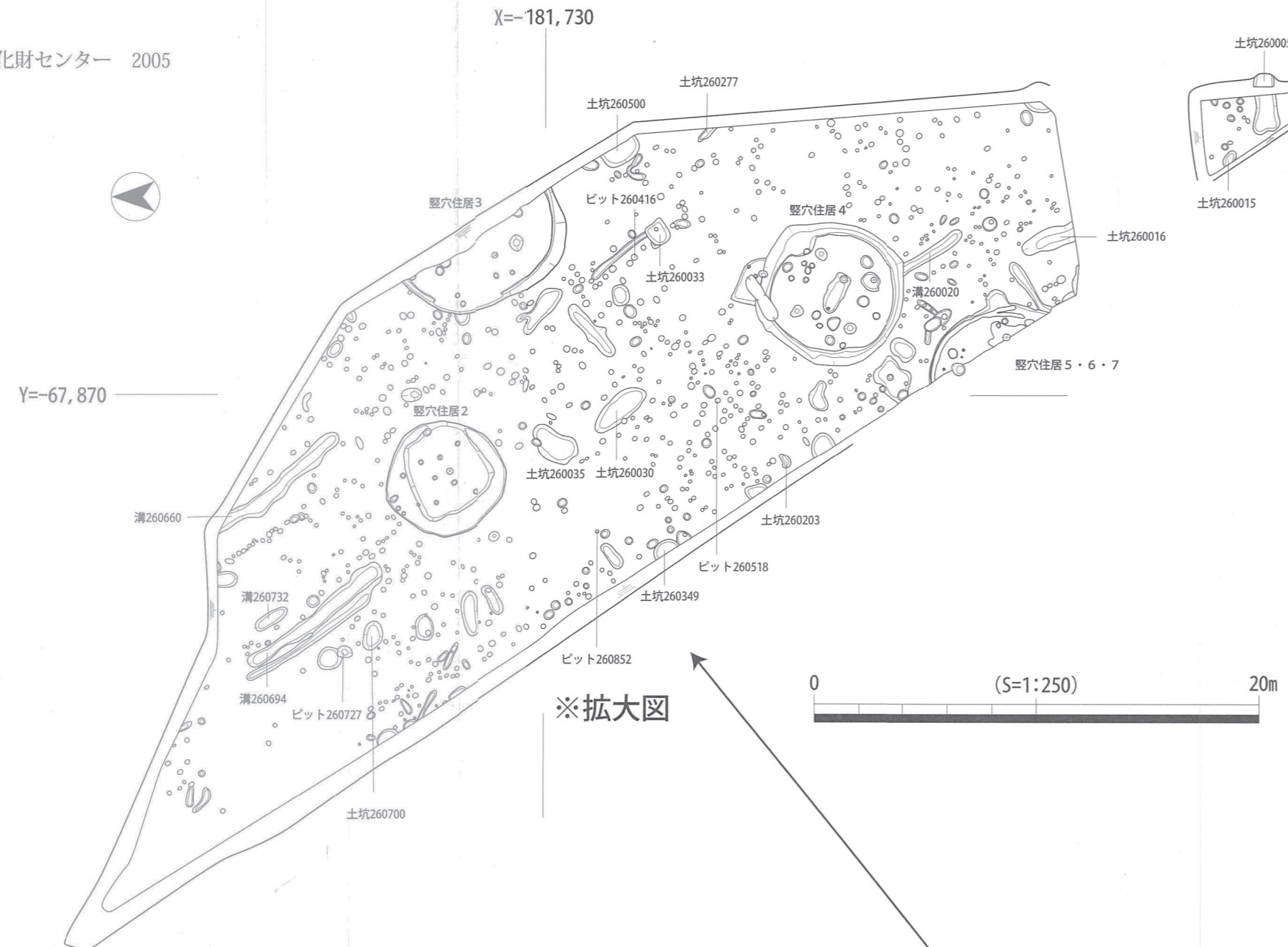
付図 I 調査区平面図① (北区)

0 (S=1:500) 50m



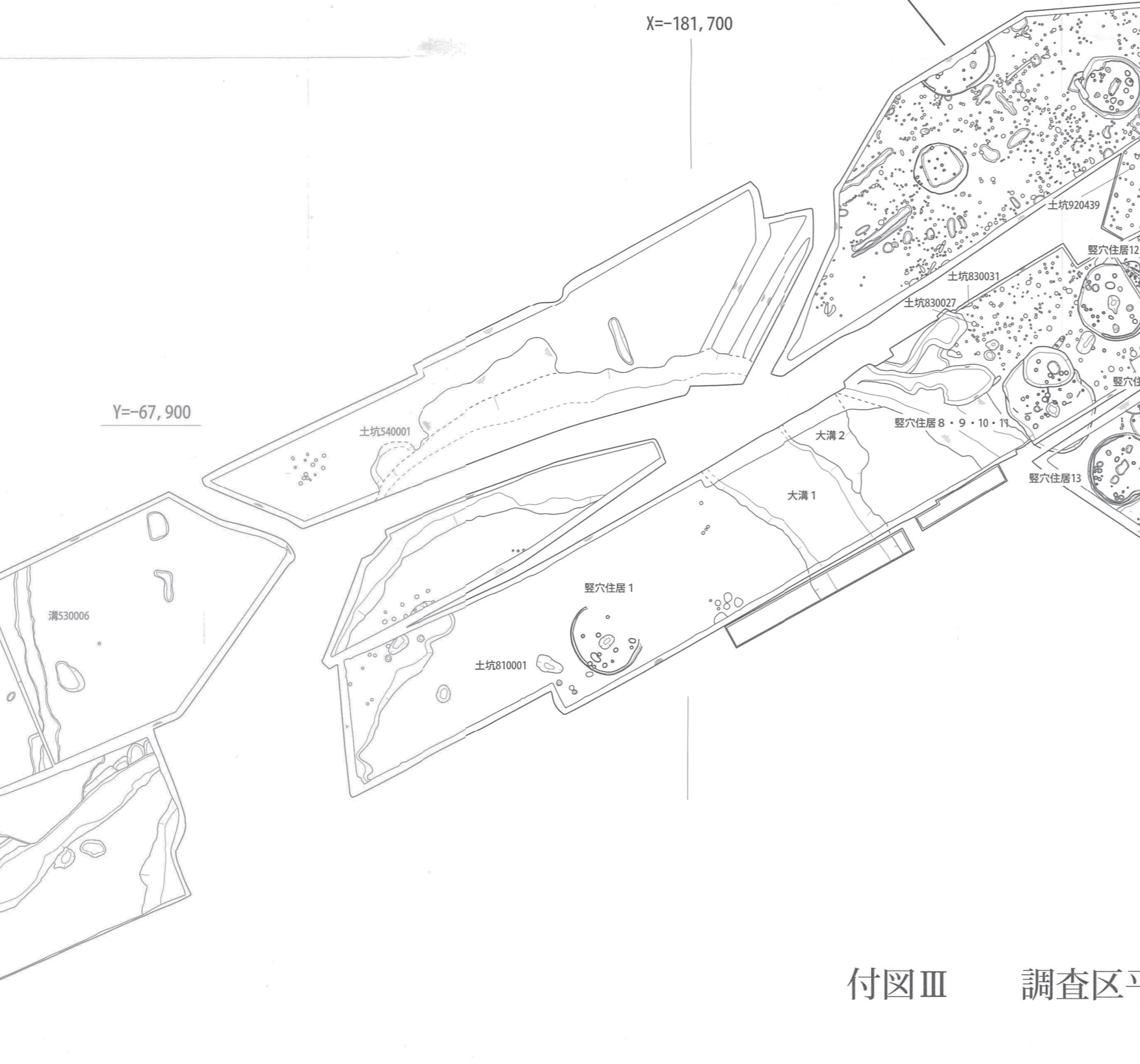
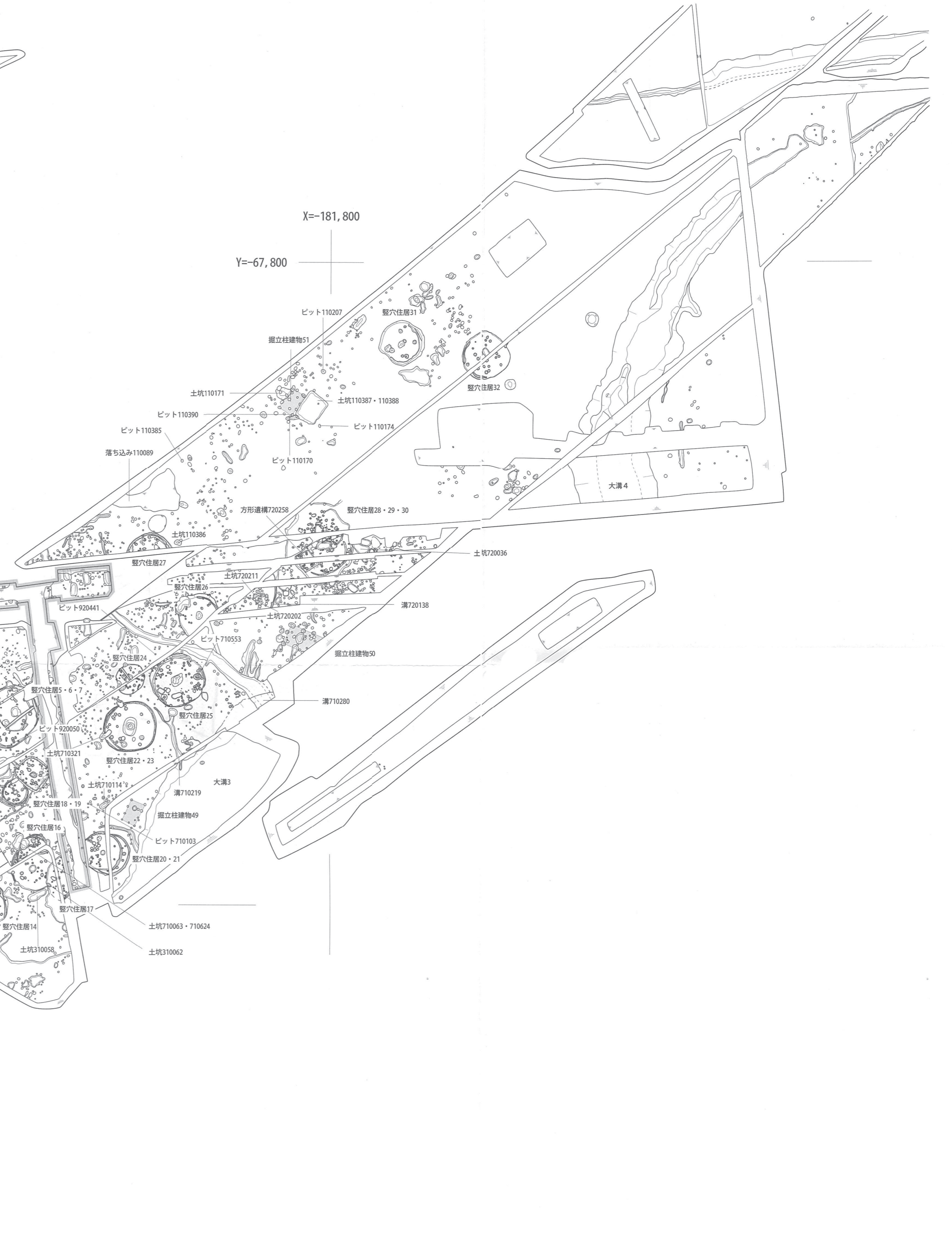
付図Ⅱ 調査区平面図② (中央北区)





※拡大図

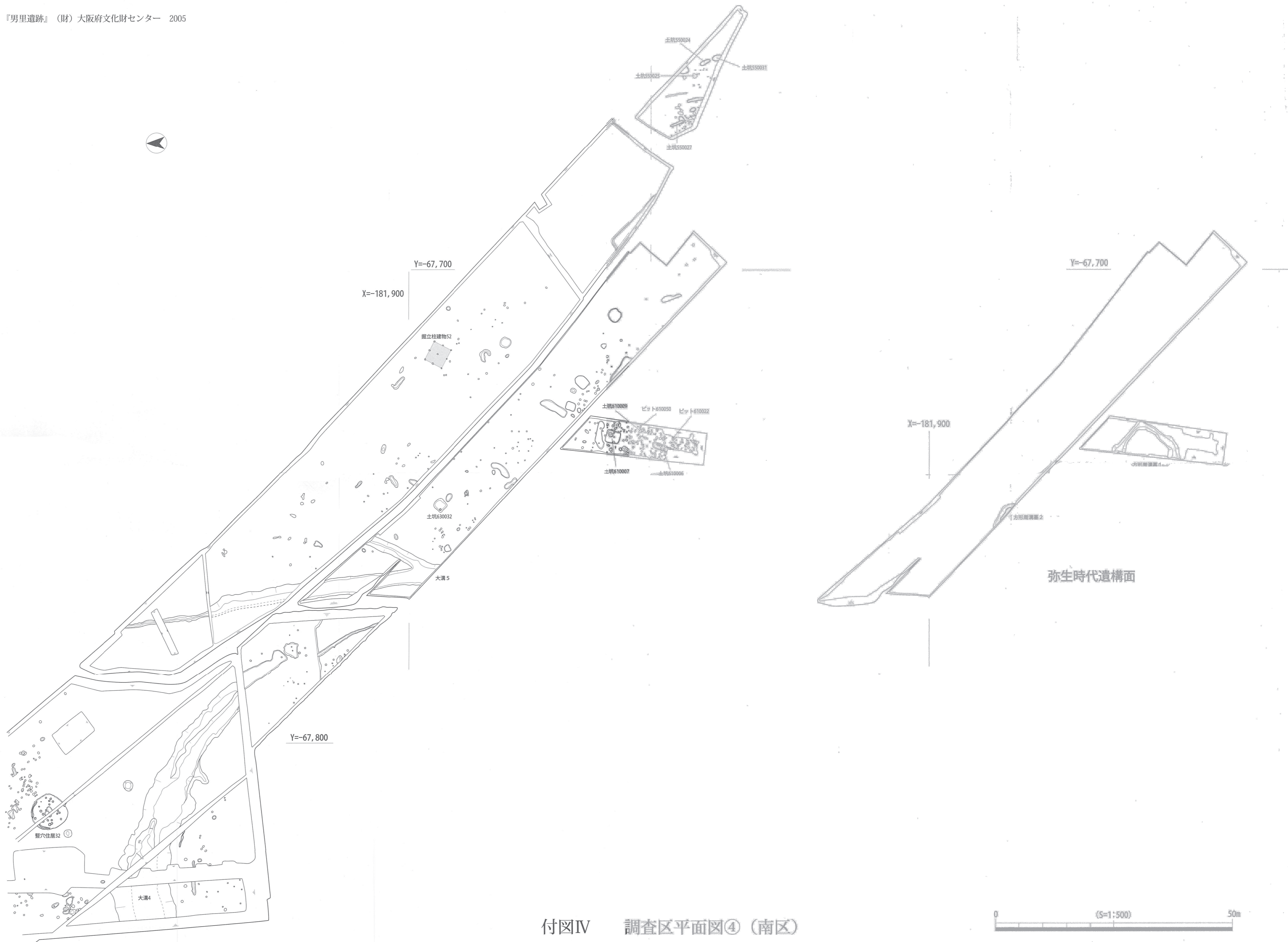
0 (S=1:250) 20m



0 (S=1:500) 50m

付図Ⅲ 調査区平面図③ (中央南区)

独立柱建物48



弥生時代遺構面

付図IV 調査区平面図④(南区)

