


写真図版 8

<Ⅲ層出土石器>



出土石器(1)



出土石器(2)





写真図版 10



55




57



58



56



59



60



61



62



63

<IV層上部出土石器>



1

2

3

4

5



6



7



8



9



10



11




12



13

出土石器(3)




出土石器(4)





出土石器(5)



54

55



56



57




59




58



60



61



62



63



64



65





66

67



68




69



70



72



73



71



74



75



76


77



78




78a



78b



79



79a



79b



79c



79d





80



80a



80b



80c



80d



80e



80f



80g



80h



80i



80j



80k



80l



80m



80n



80o




81



82



82a



82c



82b



82f



82d



82e




写真图版 18



82g

82h



82i

82j

82k



82l

82m

82n




82o

82p



82q

82r



83



84a

84b



85



85a



85b



86



86c


86d



86a



86b




86e




86f



86g



86h



86i




86j



86k



86l



86m



86n



写真図版 20


<IV層下部出土石器>



出土石器(13)




16




17



18



19



19a



19b



20



20a



20c



20b

<V層出土石器>



1




2



3






<VI層出土石器>



<VII層出土石器>



出土石器(15)



14



15



16



17



18



19



20



21



22



24



25



23






26



27








36



37



38



39



40



41



42




43






44



45



46



47



48




50



51



52



54




53



55





出土石器(20)






67



68



69



70



71




72



73




74



75



76




77



78




79



80







83



83a



83b

<Ⅹ層出土石器>



1



2




3



4



5



6



7



8



9



10



11



12



13

出土石器(24)



写真图版 32



14



15



16



17



18



19



20




21



22



23




24



25




26



27



28



29



30



31



32



33



34




35



36






37



出土石器(26)




写真图版 34






72




73



74



75



76



77



78



79



80



81



82





83



84



86



85




87



88




89



90




90a



90b



91



92



93



93a



93b



94





95



95a



95b



96



96a



96b



96c



96d



96e



96f



96g



96h



96i



96j



96k



96l



96m



96n



96o



96p




96q



96r



97



97a




97b






98



98a



98b



98c



98d



98e



98f



98g



98h



98i



98j



98k




98l




98m



99




99a



99b



99c



99d



100




100a



100b



100c



101



101a



101b




101c




写真図版 42

<X層出土石器>



1

2



3

4



5

6



7

8

9

10



11



12



13



14



15



16



17




18



19




20



21



22



23



写真図版 44



24

25




26



26a

26b

<二次堆積層出土石器>



1

2

3

4

5

6

7

8

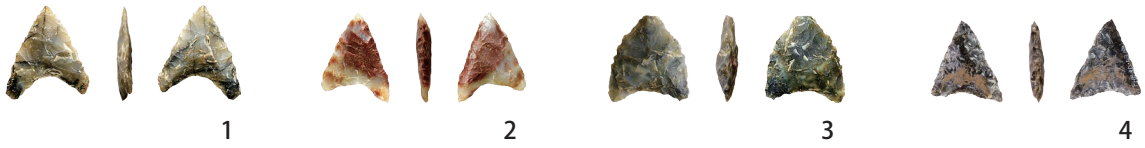
10

9


出土石器(37)



< II層出土石器 >




< 攪乱出土石器 >



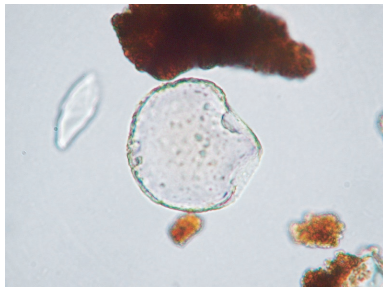


写真図版 46

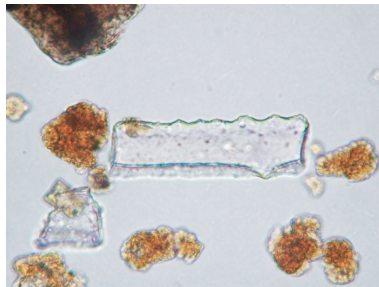


<自然科学分析 写真図版>

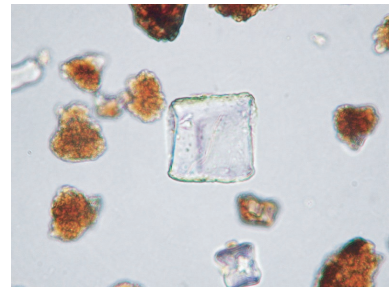
藤久保東遺跡 S 地点の植物珪酸体(プラント・オパール)




ヨシ属  
2V-46グリッド西壁北部 5



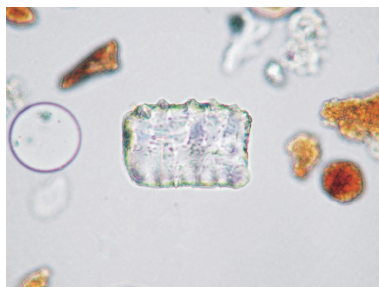
キビ族型  
2X-42グリッド東壁 20



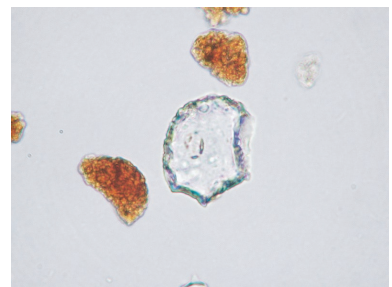
ススキ属型  
2X-42グリッド東壁 1



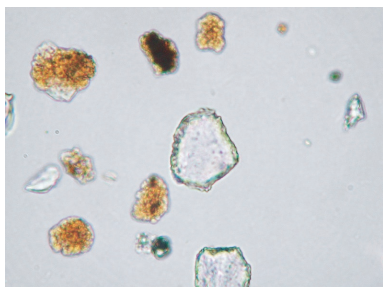
イネ科Bタイプ  
2X-42グリッド東壁 34



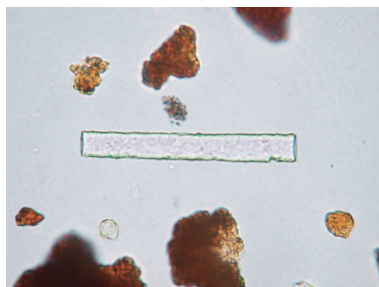
ネザサ節型  
2X-42グリッド東壁 30



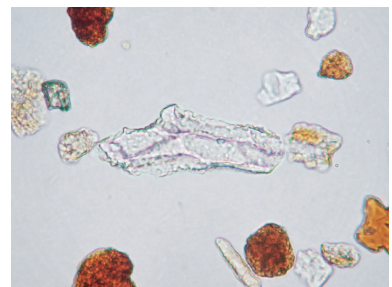
チマキザサ節型  
2X-42グリッド東壁 3



ミヤコザサ節型  
2X-42グリッド東壁 20



棒状珪酸体  
2V-46グリッド西壁北部 3

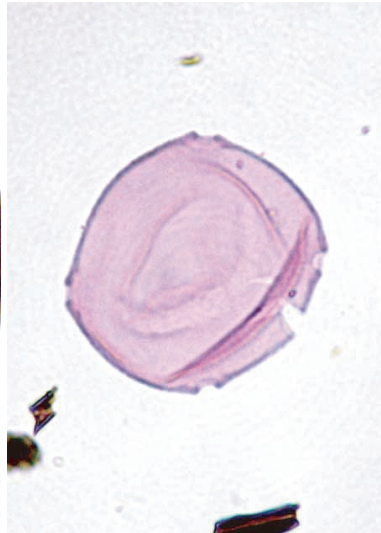


樹木(モクレン科?)  
2X-42グリッド東壁 30

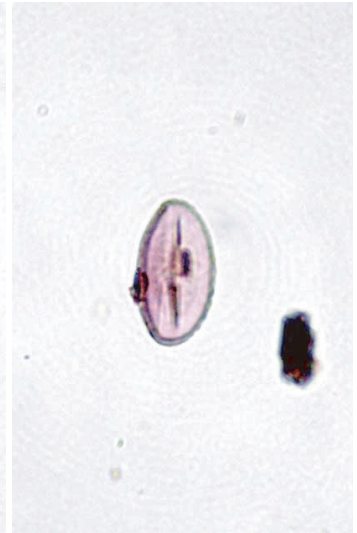
藤久保東遺跡 S 地点の花粉



1 マツ属複維管束亜属



2 クマシデ属-アサダ



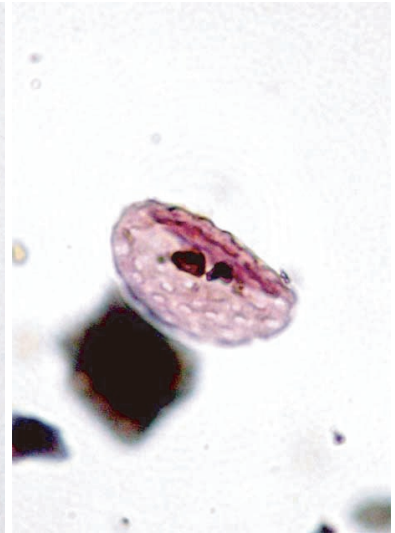
3 シイ属



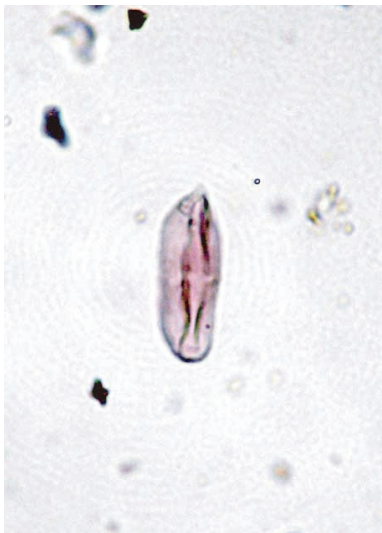
4 コナラ属コナラ亜属



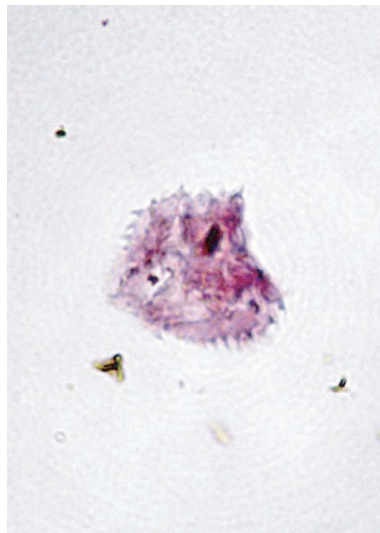
5 カヤツリグサ科



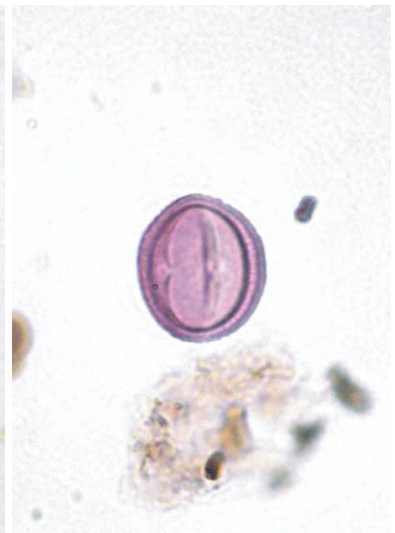
6 アカザ科-ヒユ科



7 セリ亜科



8 タンポポ科



9 ヨモギ属


— 10 $\mu$ m




藤久保東遺跡 E 地点の炭化材



横断面 ————— :0.2mm  
1. FH-E 2Y-48 針葉樹




放射断面 ————— :0.2mm




接線断面 ————— :0.1mm




横断面 ————— :0.4mm  
2. FH-E 3B-41 コナラ属クヌギ節



放射断面 ————— :0.2mm




接線断面 ————— :0.2mm



横断面 ————— :0.2mm  
3. FH-E IV層上部礫群14 散孔材




放射断面 ————— :0.2mm



接線断面 ————— :0.2mm



藤久保東遺跡J地点 2号土壙覆土内炭化材



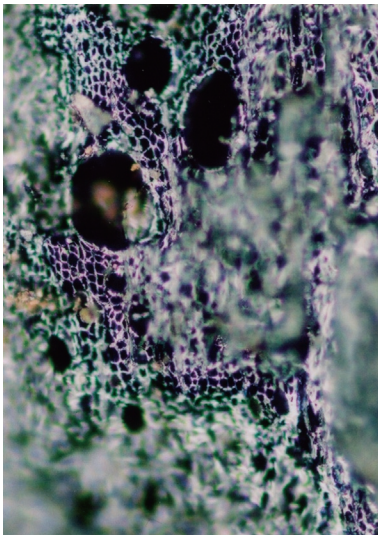
横断面 ————— :0.2mm  
1. コナラ属コナラ節



放射断面 ————— :0.2mm



接線断面 ————— :0.2mm



横断面 ————— :0.2mm  
2. コナラ属コナラ節



放射断面 ————— :0.2mm



接線断面 ————— :0.2mm



三芳町埋蔵文化財報告 34

藤久保東遺跡Ⅱ

— 藤久保第一土地区画整理事業に伴う

埋蔵文化財発掘調査報告書 —

第2分冊 写真図版編

発行日 平成21年3月24日

編集機関 三芳町教育委員会

入間郡三芳町大字藤久保 1100-1

Tel.049-258-0019

発行 三芳町教育委員会

印刷 株式会社 **ぎょうせい**