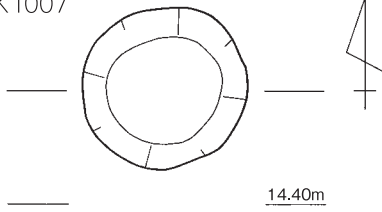
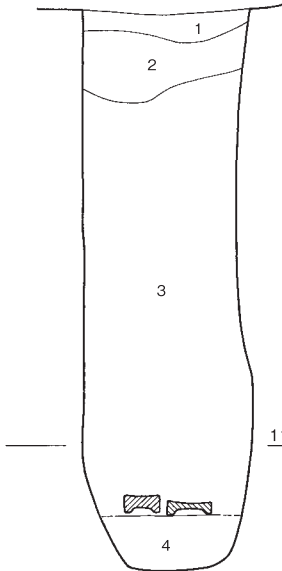


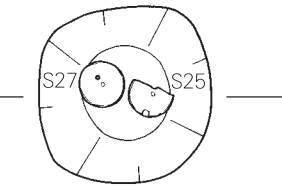
SK1007



14.40m

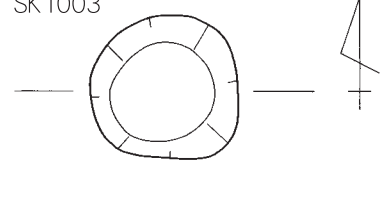


11.80m

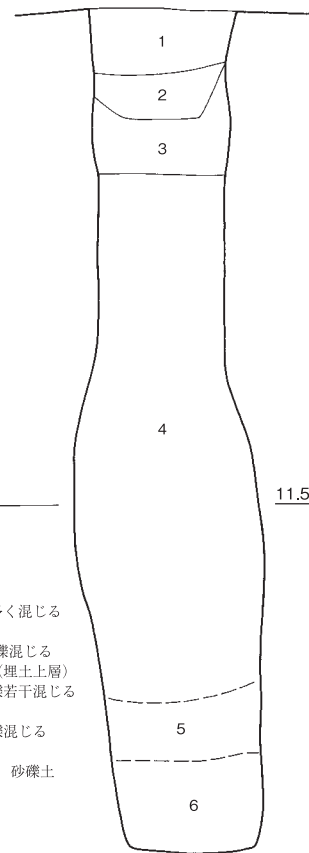
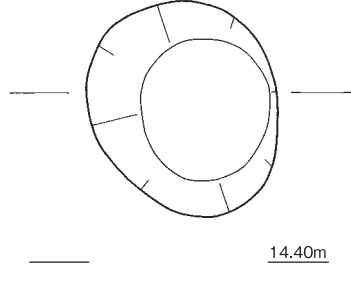


1. 10YR 5/6 黄褐 シルト質細砂 粗砂～φ2cmの礫含む
砂礫土 しまり強い(埋土中層)
2. 10YR 4/4 褐 シルト質細砂 φ1～3cmの礫含む
砂礫土(埋土中層)
3. 2.5Y 4/3 オリーブ褐 礫混粘土
4. 2.5Y 2/7 灰黄 細砂 最下層

SK1003



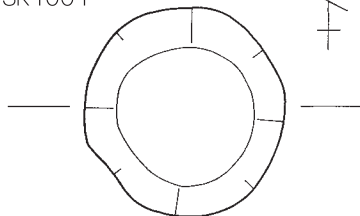
14.40m



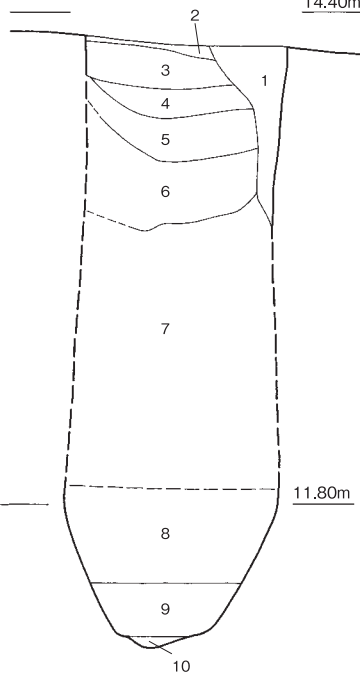
11.50m

1. 7.5YR 4/4 褐 シルト質細砂
極細砂～粗砂混じる(木根跡)
2. 7.5YR 5/6 明褐 シルト質細砂(被覆土)
3. 7.5YR 4/6 褐 シルト質細砂 φ1～5cmの礫多く混じる
砂礫土 遺物を含む(埋土上層)
4. 7.5YR 4/4 褐 シルト質細砂 φ0.1～0.3cmの礫混じる
砂礫土に地山をブロックに含む(埋土上層)
5. 7.5YR 4/3 褐 シルト質極細砂 φ1～3cmの礫若干混じる
砂礫土(埋土中層)
6. 10YR 4/4 褐 シルト質極細砂 φ1～3cmの礫混じる
砂礫土炭混(埋土中層)
7. 10YR 7/8 黄橙 シルト質細砂 φ5～10cmの礫 砂礫土
伊丹礫層(地山くり抜く)
8. 2.5YR 4/5 オリーブ褐 礫混粘土
9. 10YR 2/6 灰黄褐 粗砂層 埋土最下層
10. 7.5YR 2/7 明褐灰 細砂 水溜め部分埋土下層

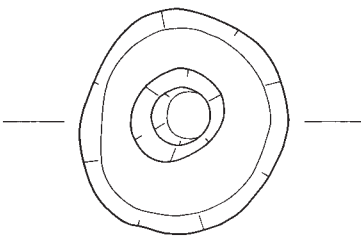
SK1001



14.40m

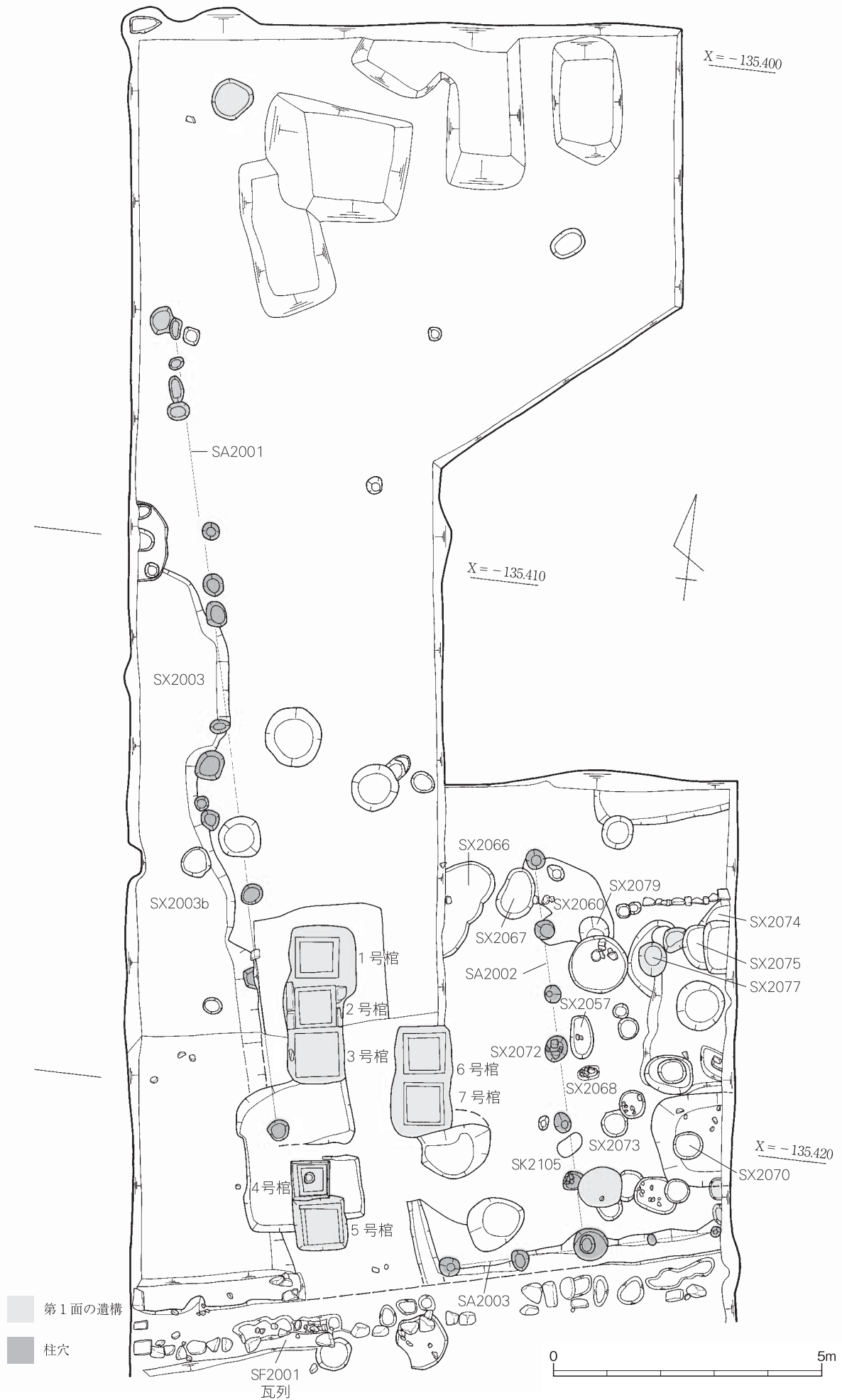


11.80m



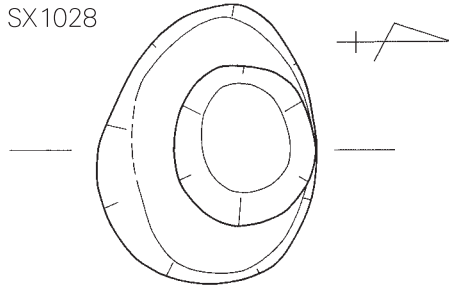
1. 10YR 3/4 暗褐 シルト質細砂 小礫含む
砂礫土に瓦・白磁を含む(埋土上層)
2. 10YR 4/6 褐 粗砂 小礫含む
砂礫土ながらしまりが悪い(埋土中層)
3. 10YR 4/3 にぶい黄褐 粗砂 ブロック状に地山含む
砂礫土ながらしまりが悪い(埋土中層)
4. 10YR 6/5 黄褐 礫混粘質土(瓦・礫混在層)
5. 10YR 6/2 灰褐 細砂～シルト層
(染付出土、最下層で取り上げ)
6. 2.5Y 7/2 灰黄 粗砂層



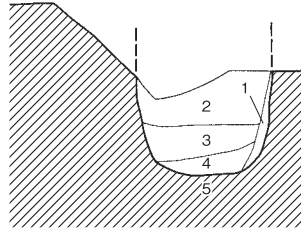


II区 第2面 正覚寺寺域詳細図

SX1028

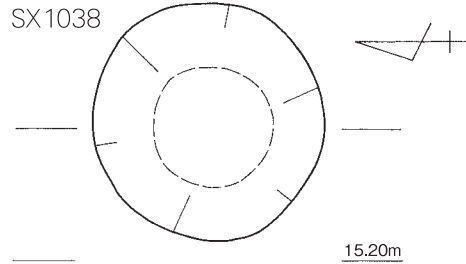


15.40m

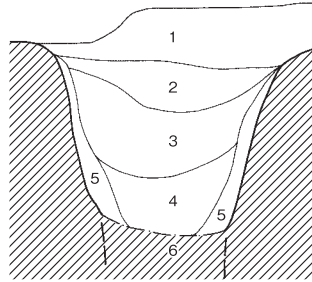


1. 10YR 4/4 褐 シルト質細砂 細砂から粗砂混じる しまりゆるし、掘り方
2. 10YR 4/6 褐 シルト質細砂 細砂混じる 瓦含む、上層埋土
3. 2.5Y 4/4 オリーブ褐 シルト質極細砂 細砂混じる、下層上
4. 5Y 4/2 灰オリーブ シルト質極細砂 細砂混じる、異物含む、下層下、下に細く一層あり
5. 2.5YR 5/6 明赤褐 礫混粘質土 伊丹礫層 被覆層 地山層

SX1038

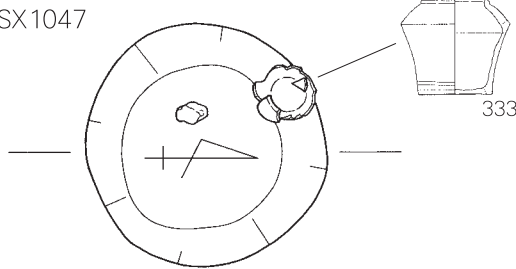


15.20m

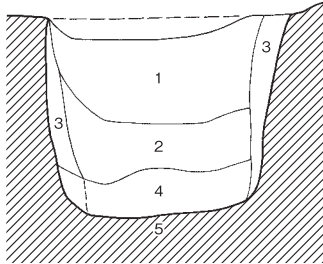


1. 2.5Y 6/6 明黄褐 砂質土 焼土少量含む
2. 10YR 5/6 黄褐 砂質土
3. 10YR 4/6 褐 砂質土 炭含む
4. 2.5Y 5/6 黄褐 粘粗砂質土 礫少量含む
5. 2.5Y 6/4 にぶい黄 砂質土 焼土・少量含む
6. 2.5YR 5/6 明赤褐 礫混粘質土 伊丹礫層 被覆層 地山層

SX1047

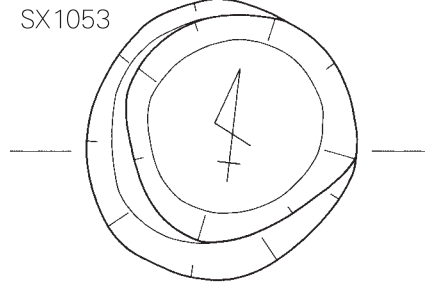


15.40m

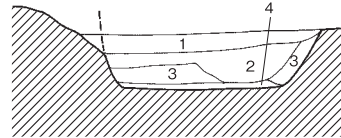


1. 10YR 4/3 にぶい黄褐 砂質土
2. 2.5Y 5/4 黄褐 砂質土
3. 10YR 5/6 黄褐 砂質土 焼土若干含む
4. 10YR 5/2 灰褐 粘質土
5. 2.5YR 5/6 明赤褐 礫混粘質土 伊丹礫層 被覆層 地山層

SX1053

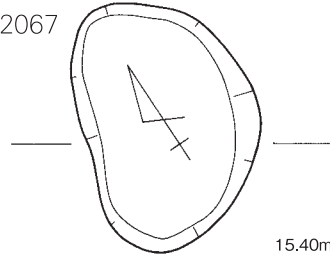


15.20m

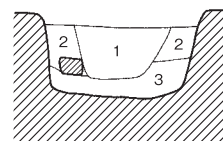


1. 10YR 4/4 褐 礫混じり砂質土 細礫～φ3cm 前後 埋土上層
2. 2.5Y 4/3 オリーブ褐 シルト質細砂 細砂～細礫φ0.5～1cm 上層土中層
3. 5Y 4/3 暗オリーブ褐 シルト質極細砂 極細砂～細砂 炭混じる、しまり悪い 上層土下層
4. 桶底か? 少し暗い

SX2067

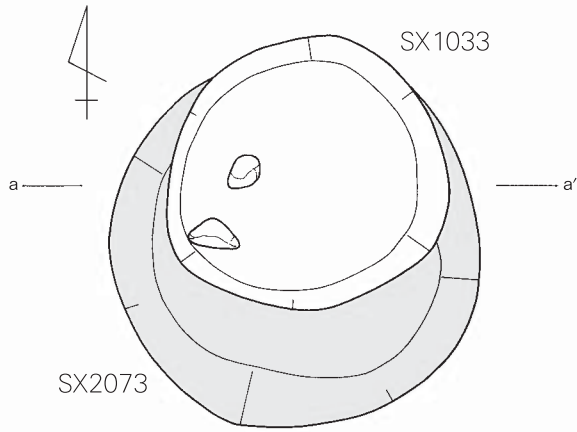


15.40m




1. 10YR 3/3 暗褐 シルト質極細砂 極細砂～細砂 φ0.5cm 前後の細礫 炭多く混じる
2. 10YR 5/4 にぶい黄褐 シルト質極細砂 細砂にφ1cm 前後の礫 しまり悪い ブロック状に地山混じる
3. 10YR 5/6 黄褐 シルト質極細砂 細礫若干混じる 粘質あり

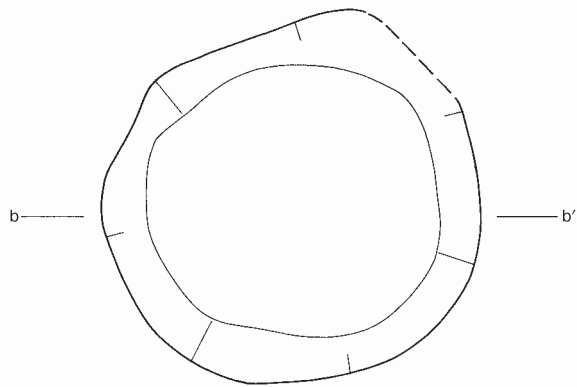
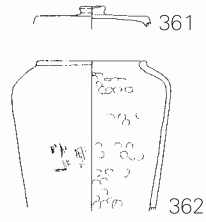




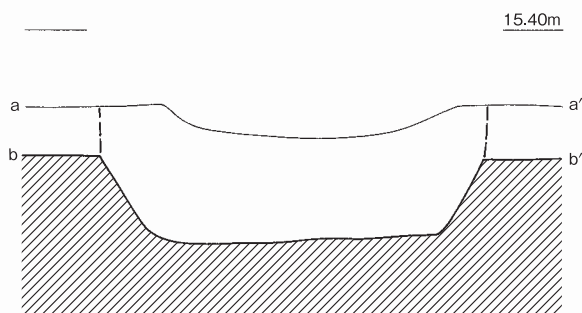
第1面検出状況 (SX1033)

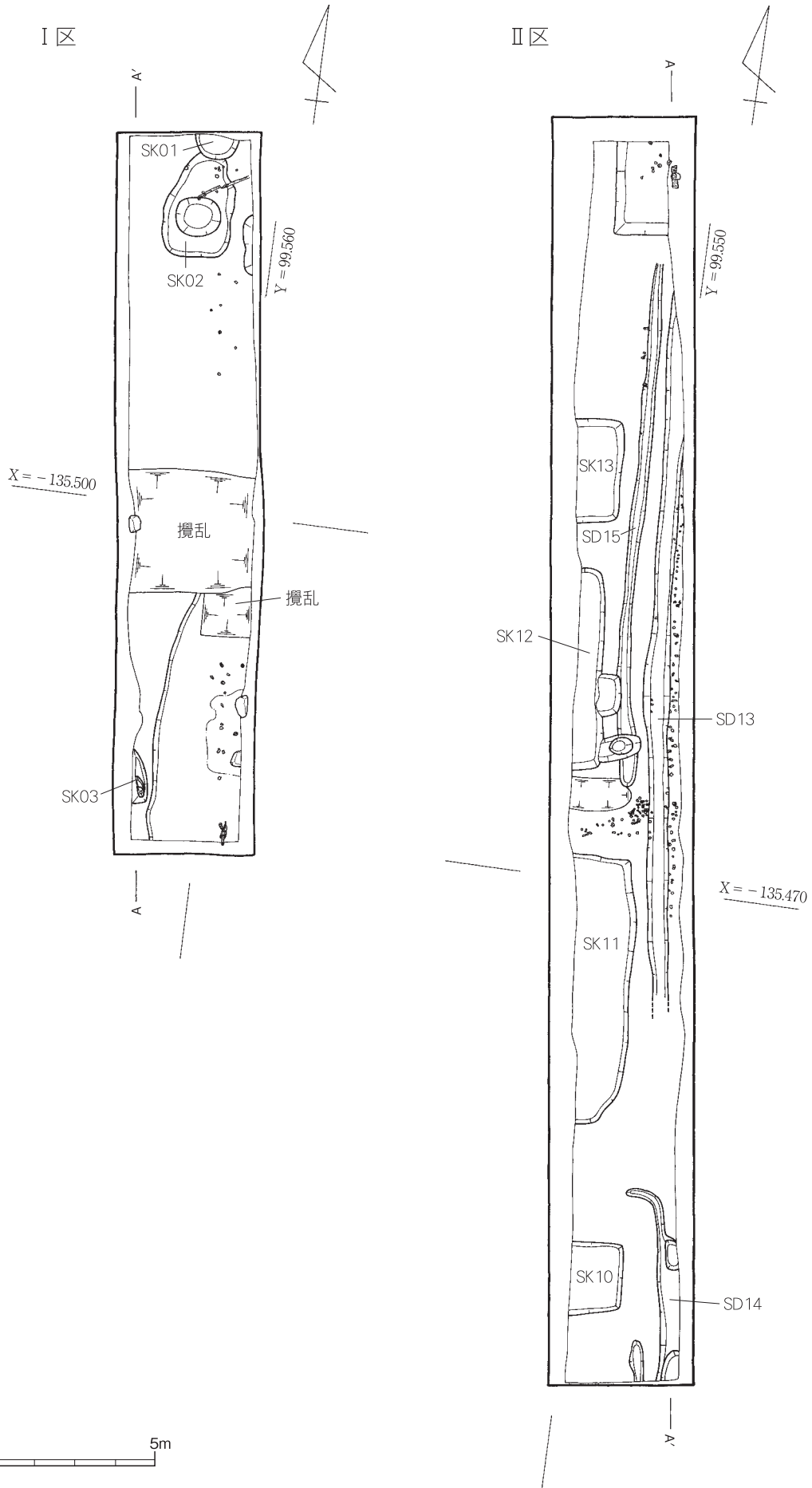


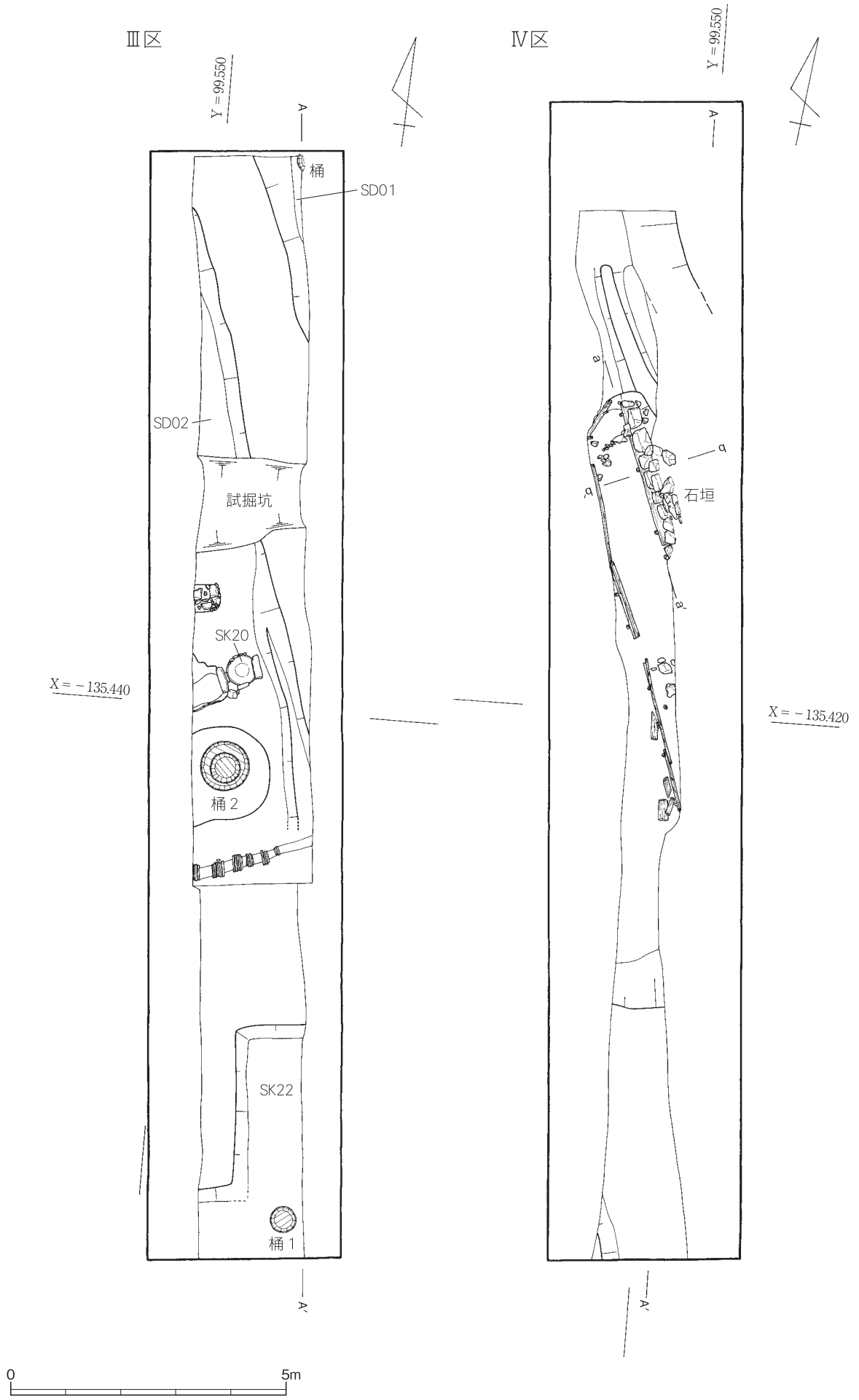
蔵骨器検出状況



墓壙完掘状況

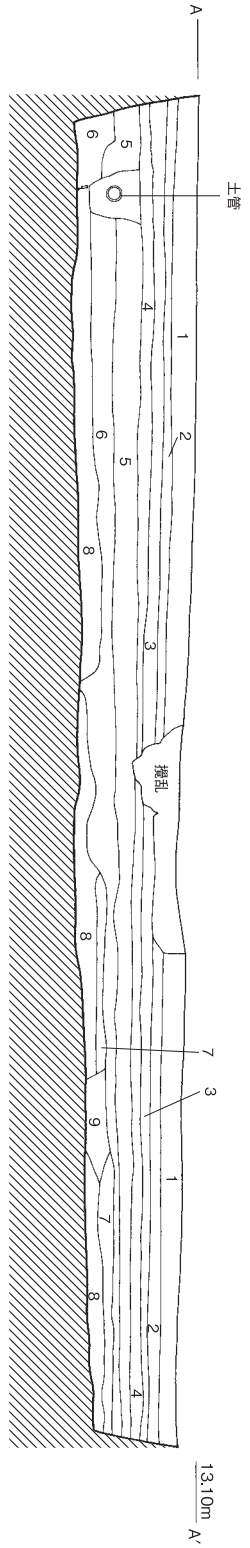






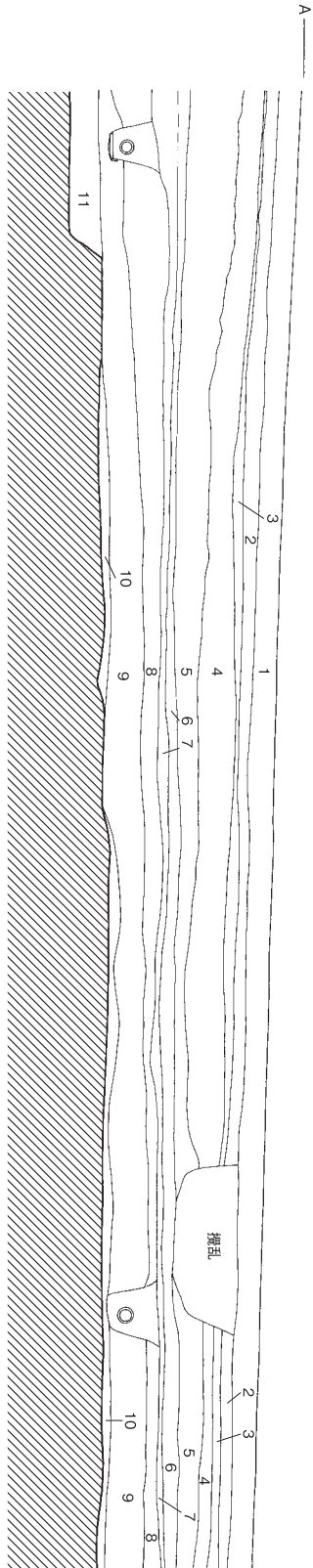
平成15年度調査 III・IV区 平面図

I区

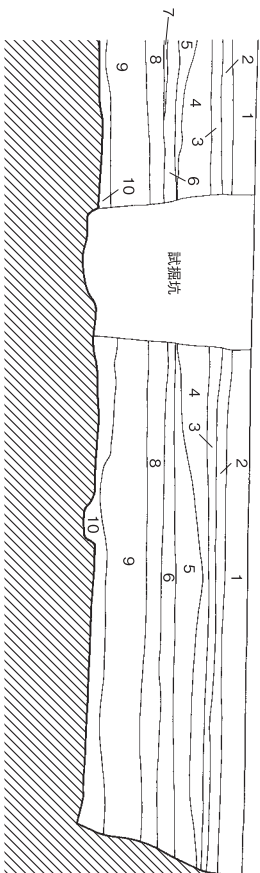


- | | |
|---------------------------|---------------------------------|
| 1. アスファルト | 6. 10YR 2/2 灰黄褐色土 |
| 2. パラス | 7. 2.5Y 4/1 黄灰色シルト |
| 3. 養生砂 | 8. 2.5Y 3/2 黒褐色シルト(砂混じり、瓦・土器包含) |
| 4. 5YR 2/1 黒褐色土(炭層) | 9. 5Y 4/1 灰色シルト(大礫混じり) |
| 5. 10YR 6/6 暗黄褐色粗砂(礫混じり土) | |

II区

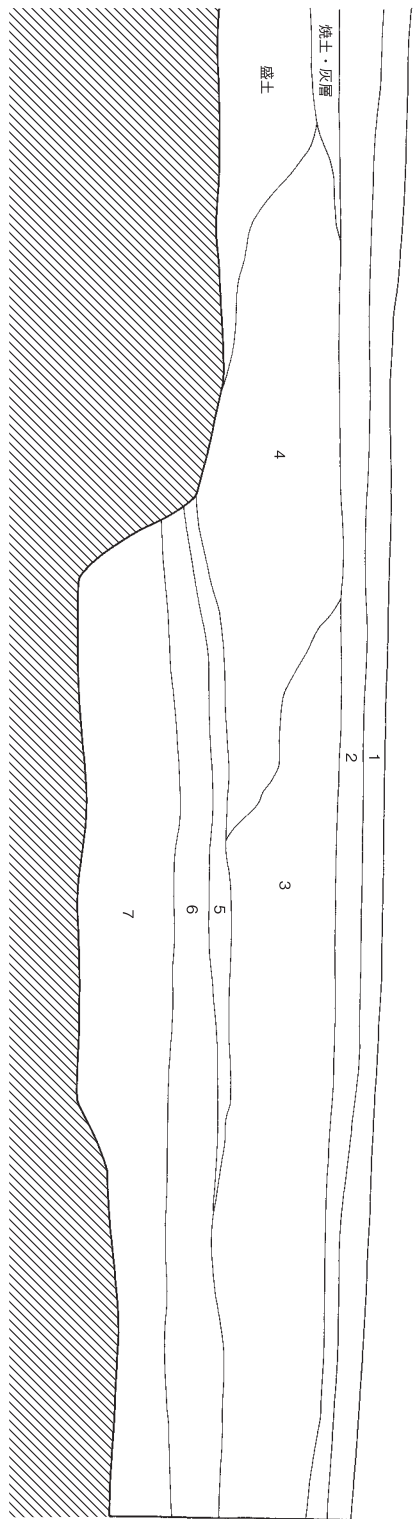


- | | |
|--------------------|-----------------------------|
| 1. アスファルト | 6. 2.5Y 8/1 灰白色シルト(タタキ層) |
| 2. パラス | 7. 2.5Y 6/2 暗黄色シルト(礫み締まった土) |
| 3. 砂層 | 8. 2.5GY 暗オリーブ灰色シルト |
| 4. 炭・瓦礫などの火災の片付かけ層 | 9. 7.5GY 暗緑色シルト |
| 5. 同上 (4よりやや明色) | 10. 2.5Y 7/4 連黄色土 |
| | 11. 10YR 4/1 褐色土 |



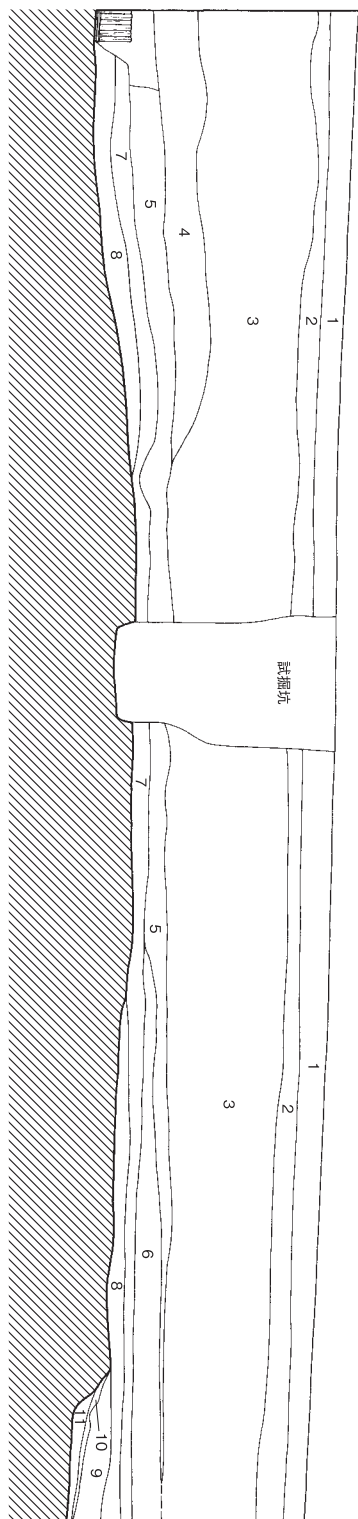
I・II区 土層断面図

IV区
A ———
13.60m A'




- 1. アスファルト
- 2. パラス
- 3. 25Y 6/1 黄灰色土に灰が大量に混じった層
- 4. 25Y 6/4 細かい黄色シルト質土 (大量に垂角礫を含む)
- 5. 25Y 5/1 黄灰色土 (大量に瓦を含む)
- 6. 4層に同じ
- 7. 25Y 4/2 暗灰黄色シルト (円礫に灰・土器を含む)

III区
A ———
13.60m A'

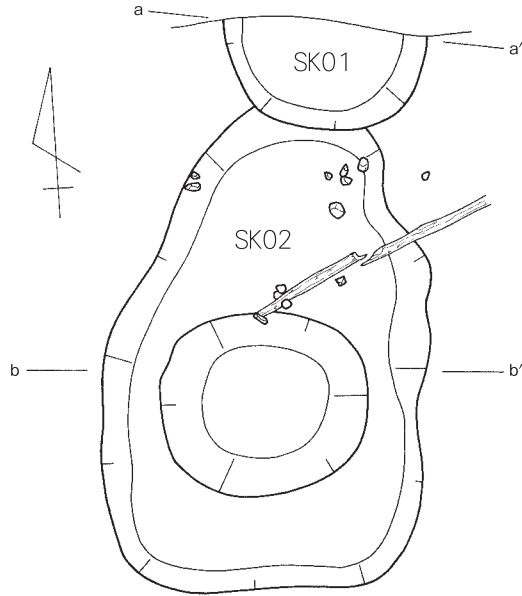


- 1. アスファルト
- 2. パラス
- 3. 25Y 7/1 黄灰色砂層 (円礫混じり)
- 4. 25Y 7/1 黄灰色シルト
- 5. 7.5YR 4/6 褐色シルト質土 (地山土の盛土)
- 6. 3層と同じ
- 7. N 3/ 暗灰色シルト質土
- 8. 2.5GY 3/1 暗オリーブ灰色
- 9. 7.5YR 褐色土 (混雑層)
- 10. 5GY 6/1 オリーブ灰色シルト質土
- 11. N 4/ 灰色シルト質土

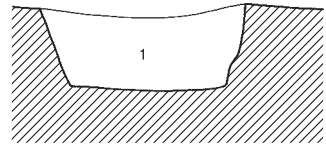


III・IV区 土層断面図

I 区

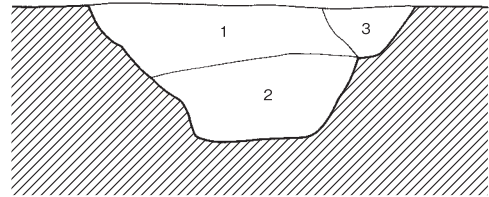


12.60m a'



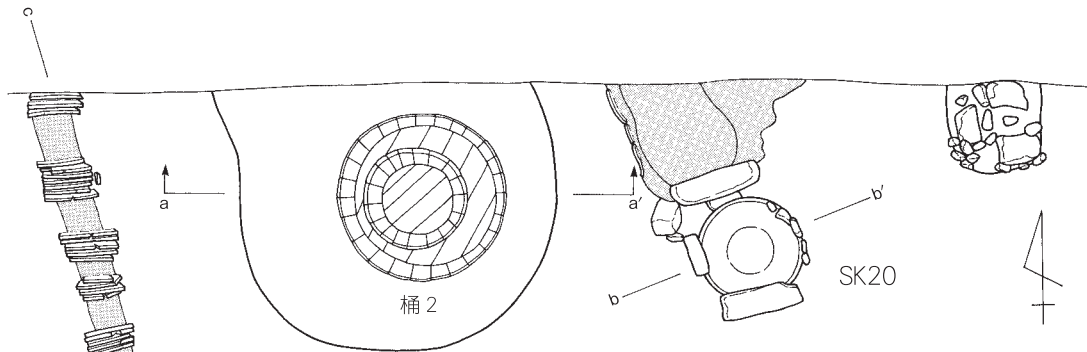
1. 2.5Y 3/2 黒褐色シルト (木製品・土器包含)

12.60m b'

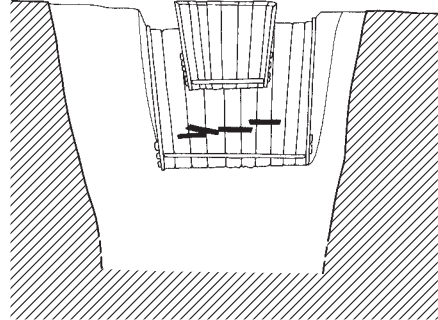


- 1. 2.5Y 5/1 黄灰色シルト
- 2. 2.5Y 3/1 黒褐色シルト (砂混じり・瓦・土器包含)
- 3. 2よりやや明るい

III 区 洗い場



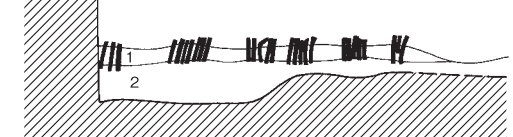
13.00m a'



13.00m b'



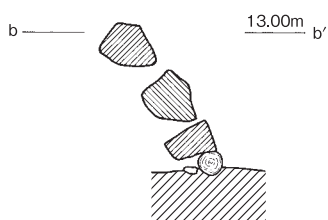
13.20m c'



- 1. 暗黒褐色シルト
- 2. 黄色シルト

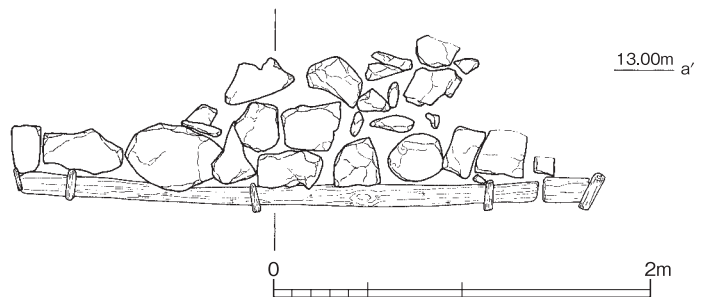
石垣

IV 区



13.00m b'

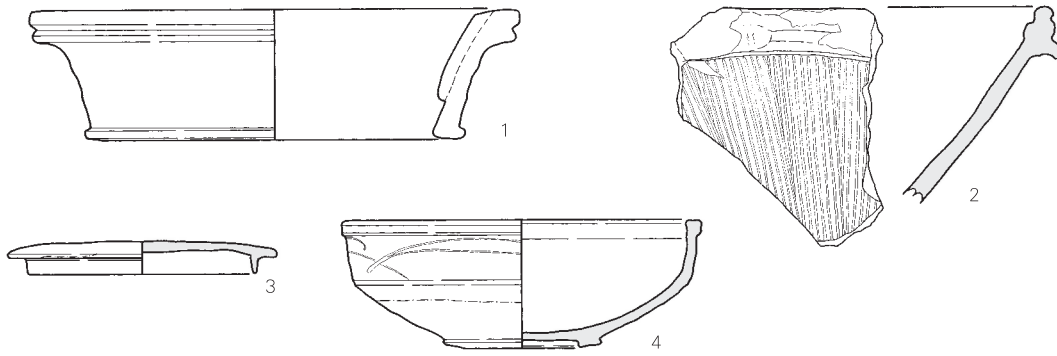
a



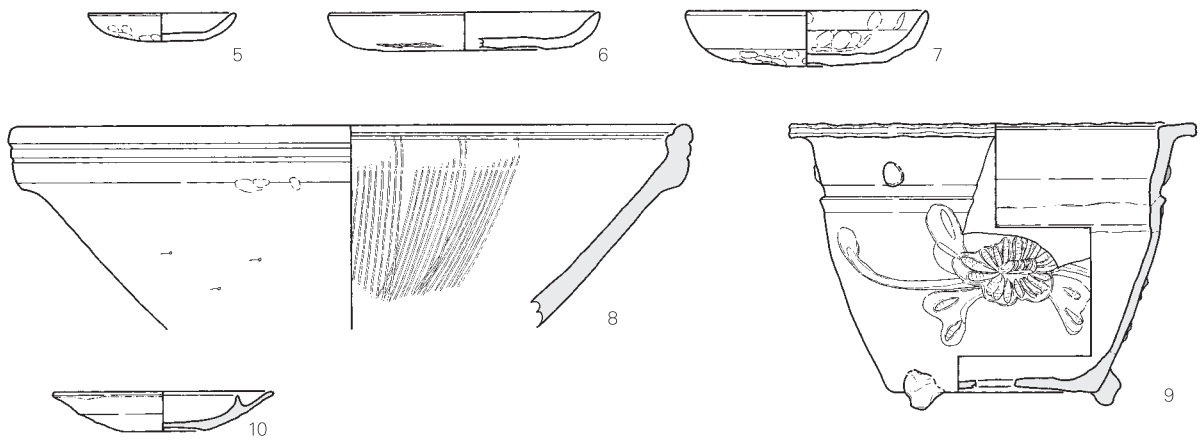
13.00m a'



I区 SE03



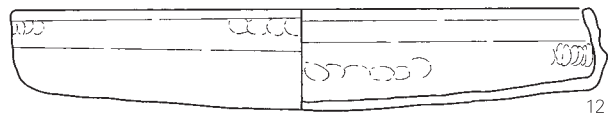
SK02



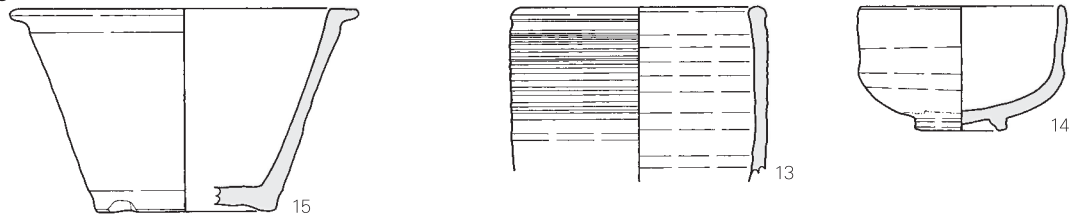
SK03




SK06



SK09



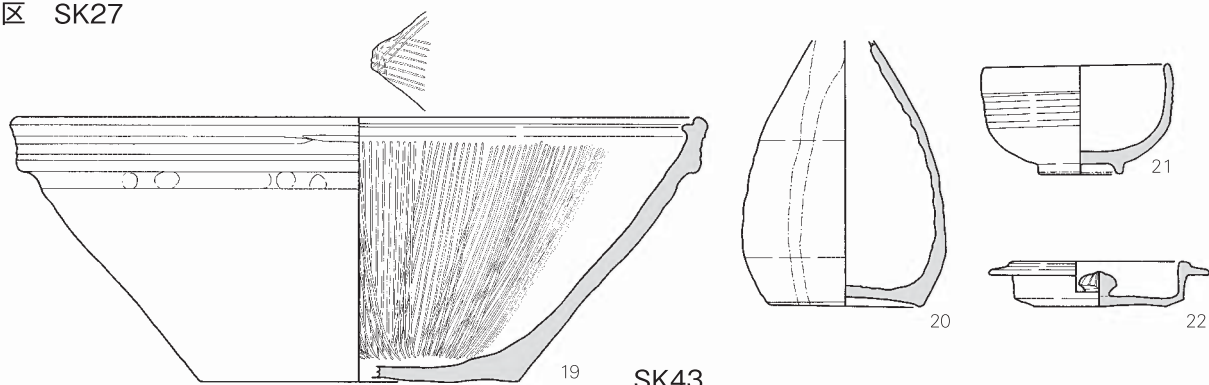
SK10



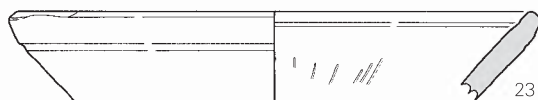
SK25




I区 SK27



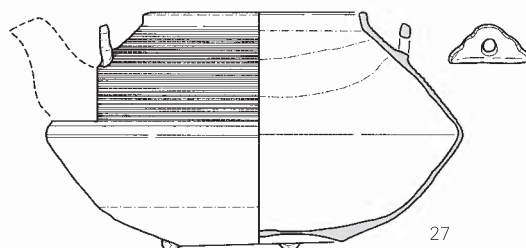
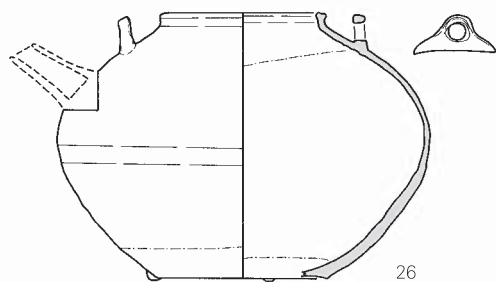
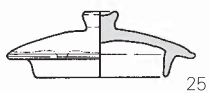
SK38



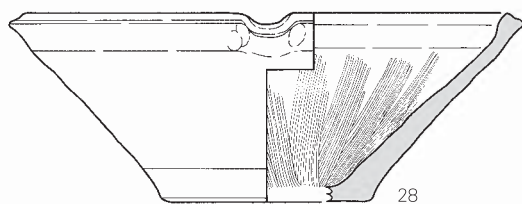
SK43



SK52



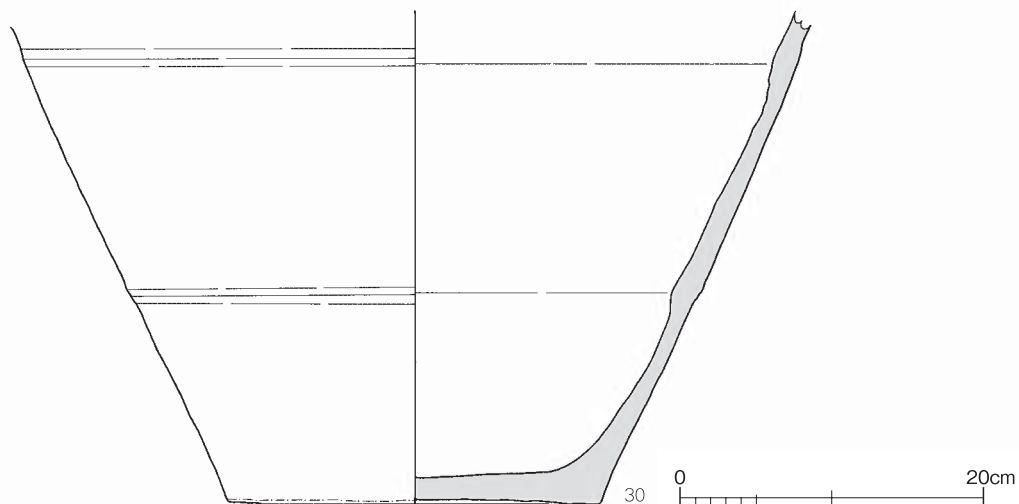
SK53



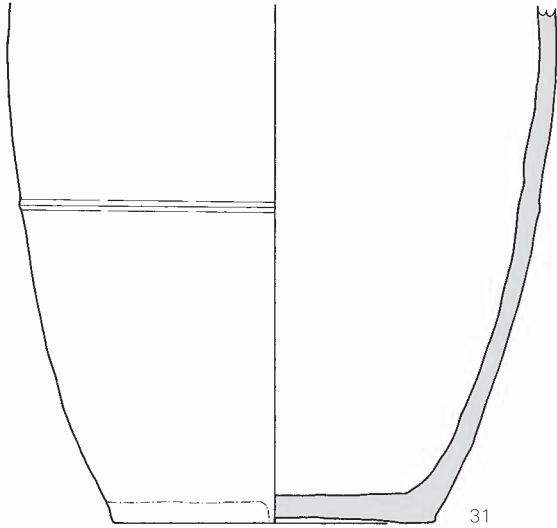
SK54



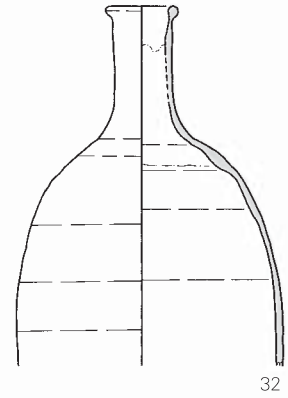
SI02



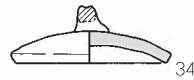
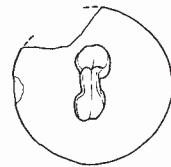
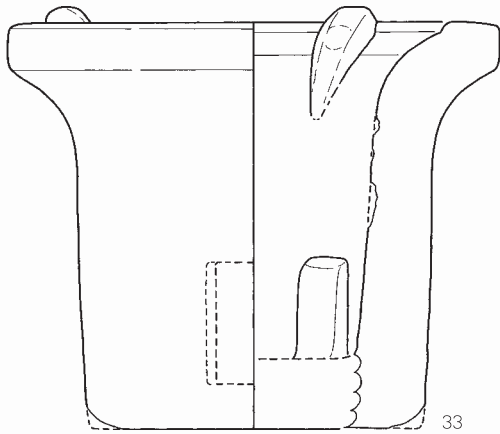
I区 SI03



SI05



SX01



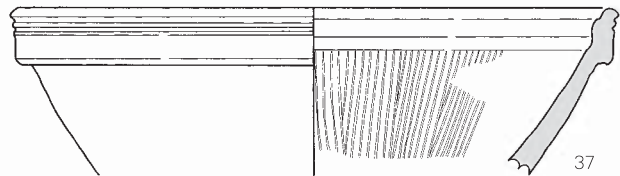
SX03



SX05



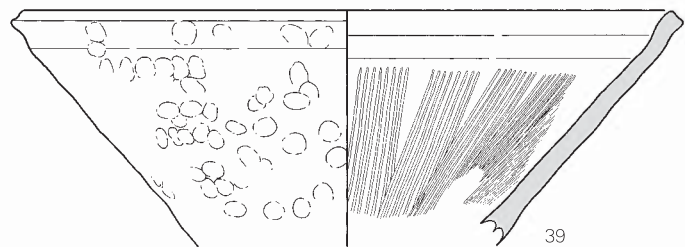
SX07



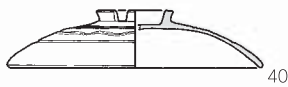
堀



SP05



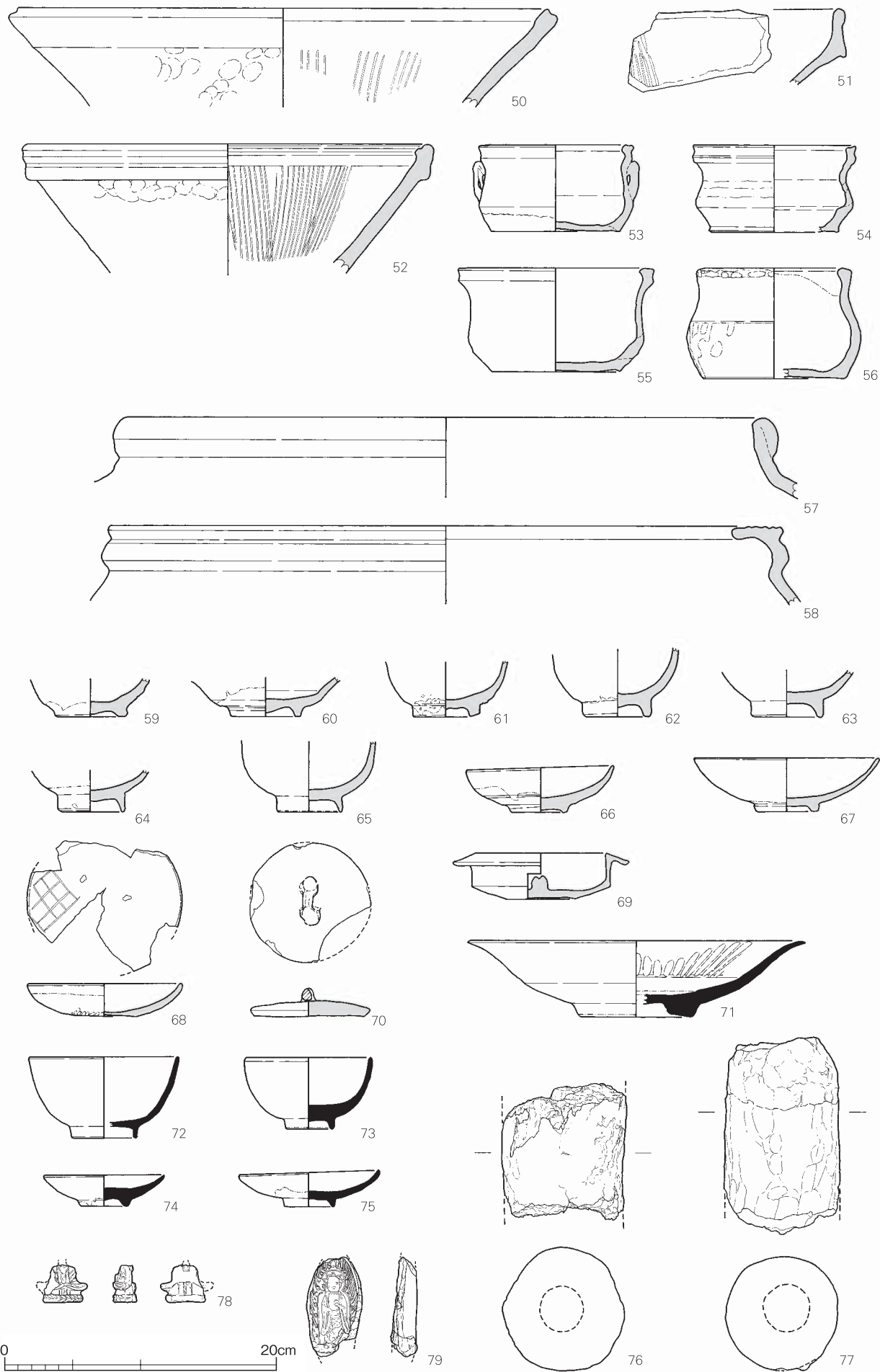
第2面精査



包含層

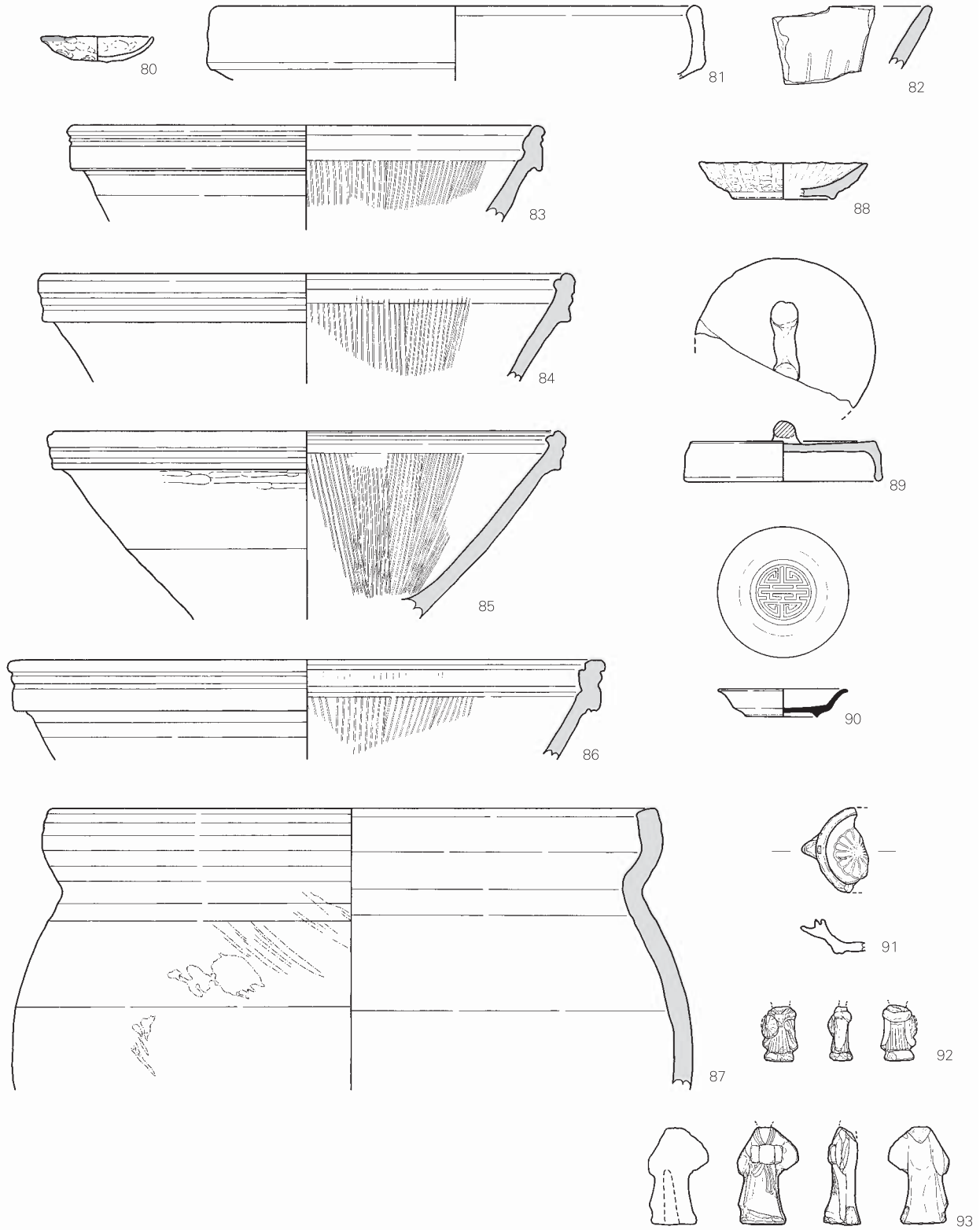


I区 包含層

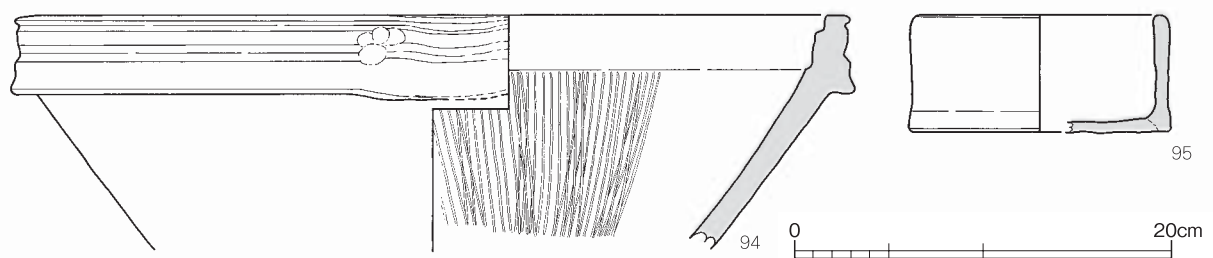


出土遺物実測図4 (土器・土製品)

I区 攪乱

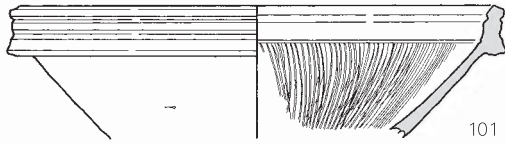
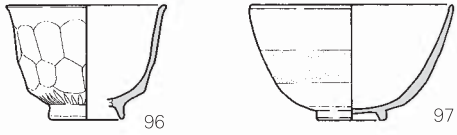


II区 SX10

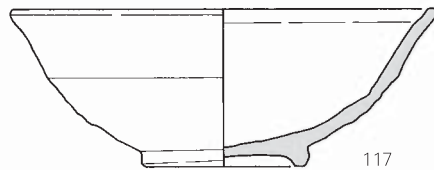
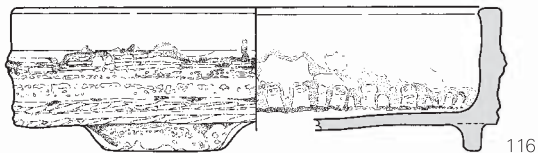


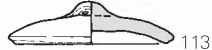
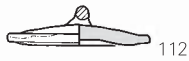
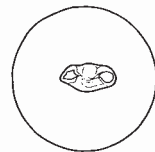
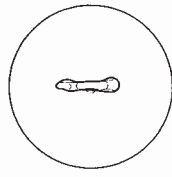
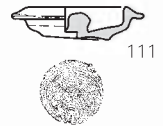
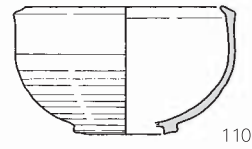
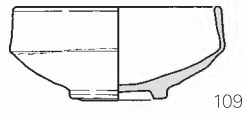
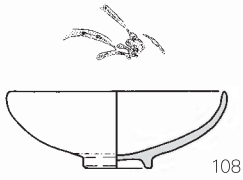
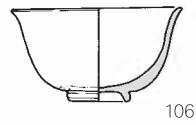
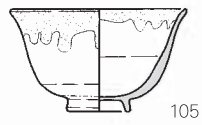

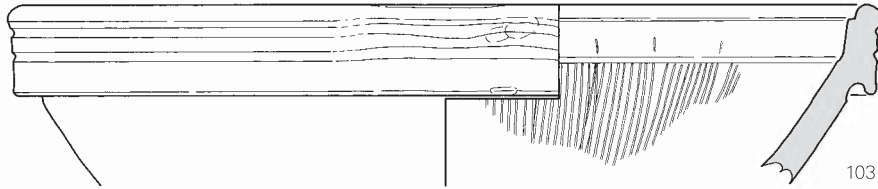
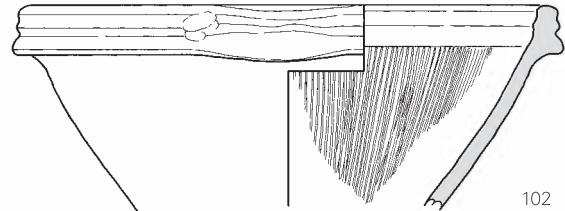
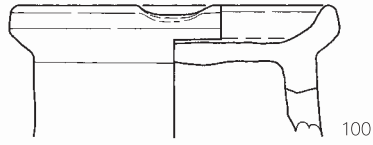
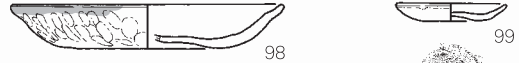


出土遺物実測図5 (土器・土製品)

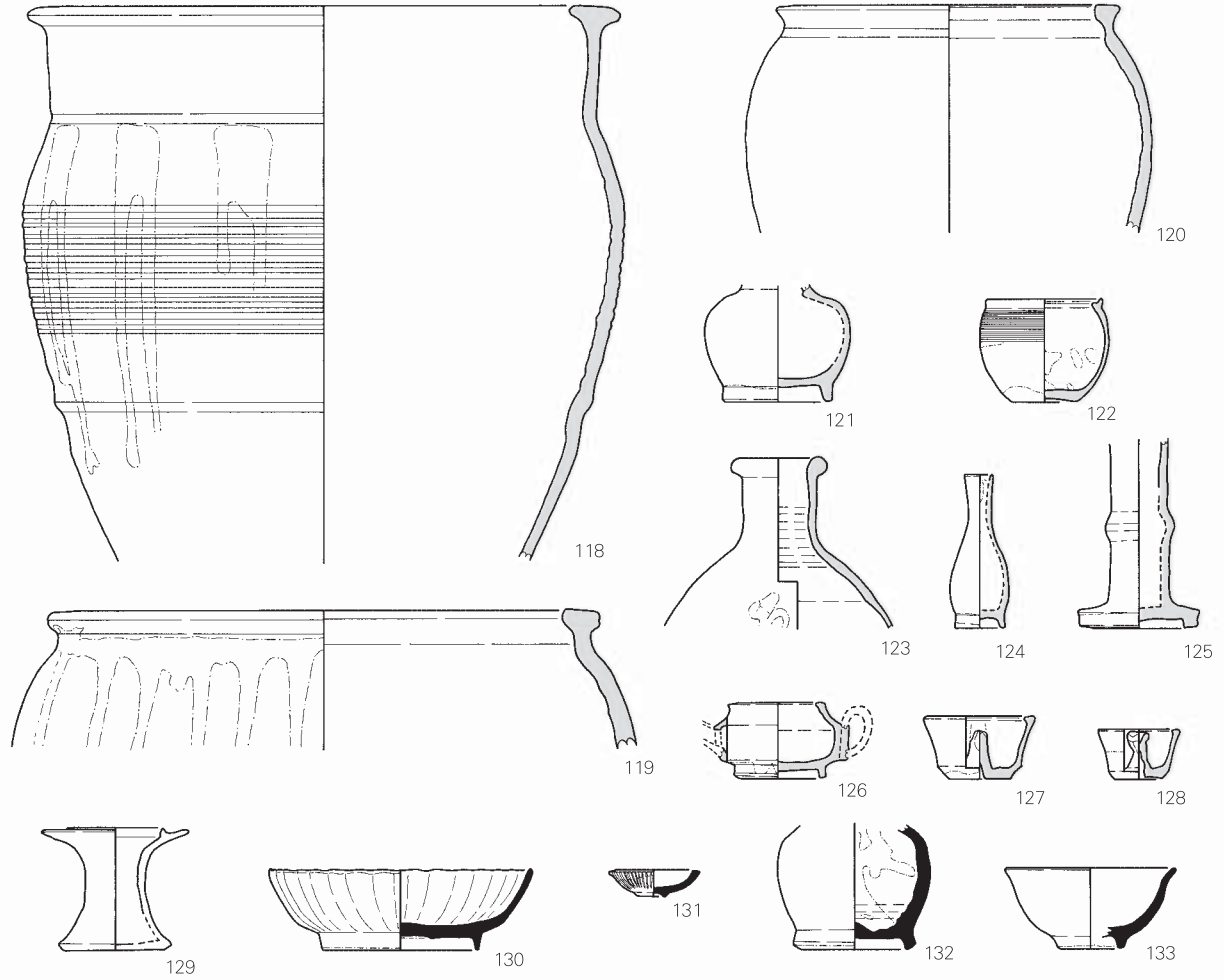
Ⅱ区 SX10



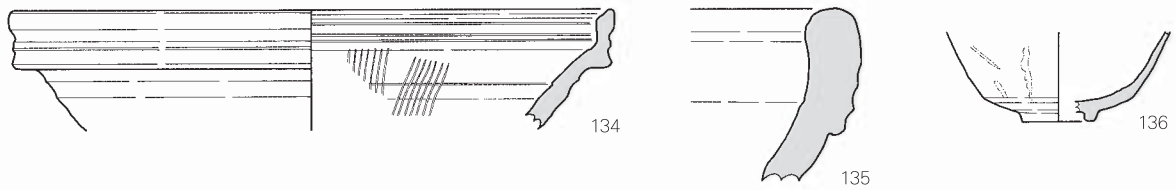
SX11



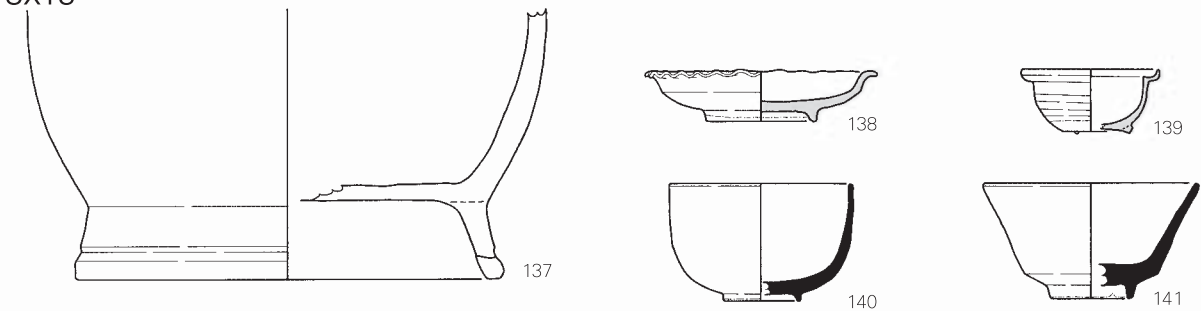
Ⅱ区 SX11



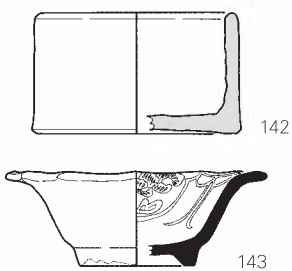
SX12



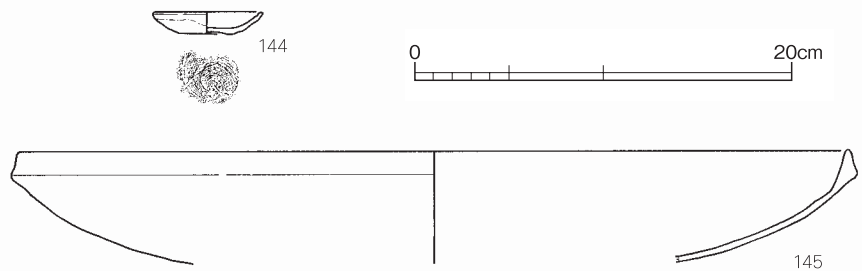
SX13



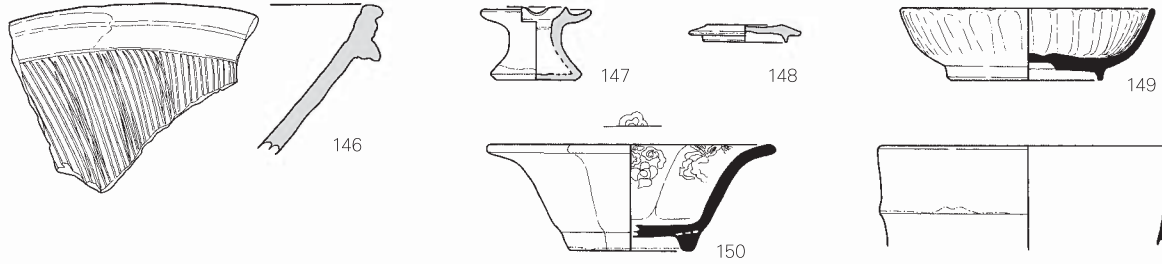
SD06



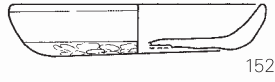
SD07



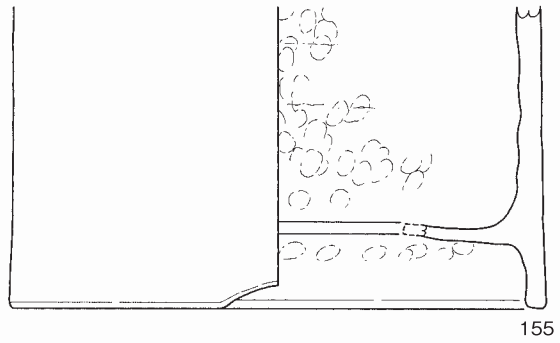
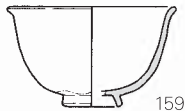
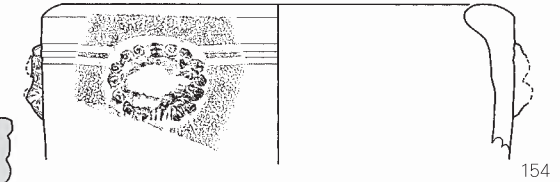
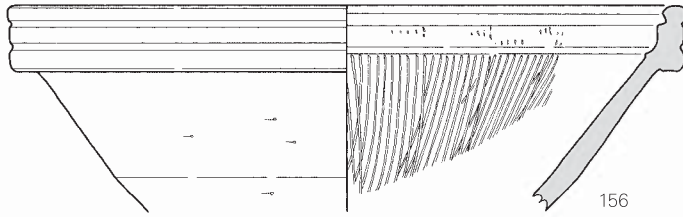
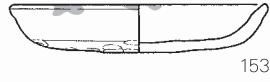
Ⅱ区 SD07



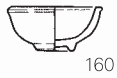
SD08



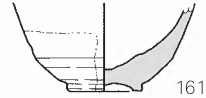
SD11



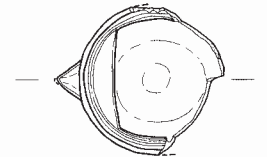
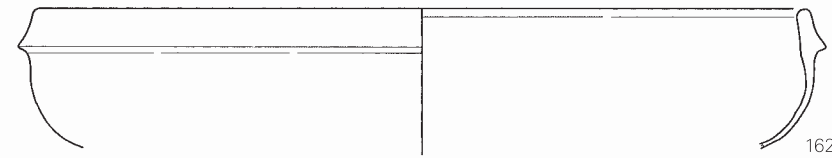
SD12




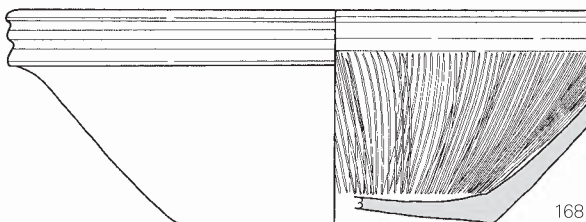
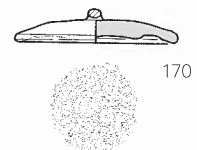
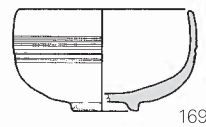
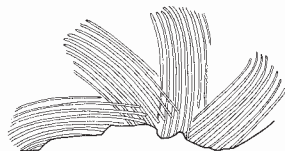
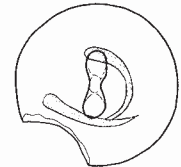
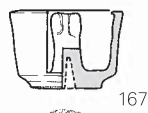
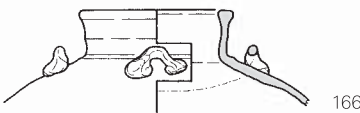
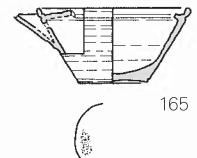
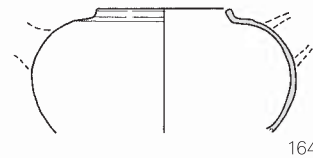
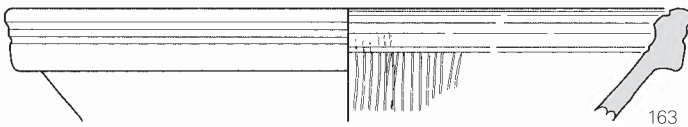
SD14 下層



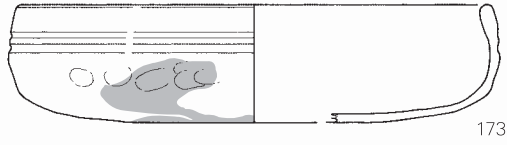
SP11




包含層



I区 SK1012

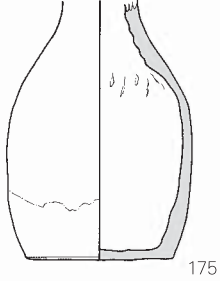


173

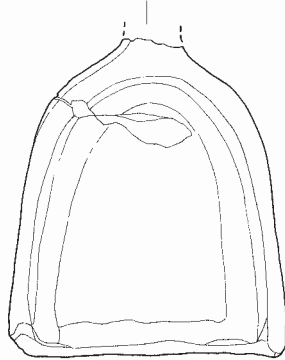


174

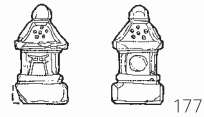
SK1015



175

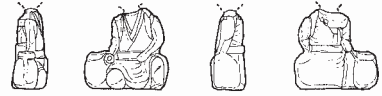


176



177

SK1022



178

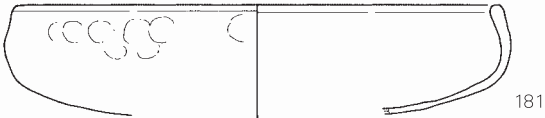
SK1023




179



180



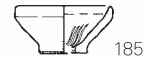
181



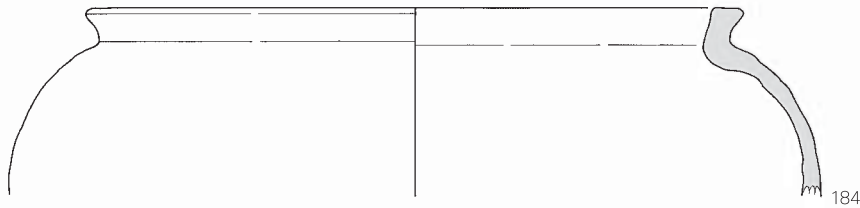
182



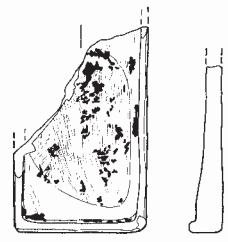
183



185

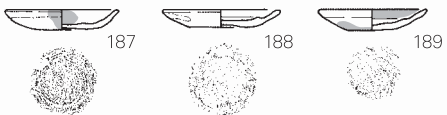


184



186

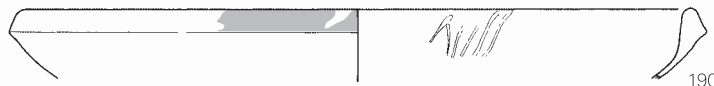
SK1024



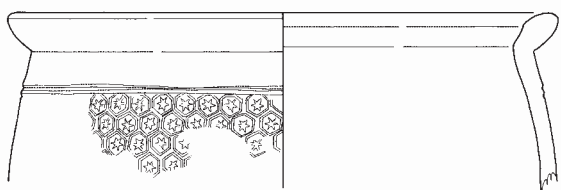
187

188

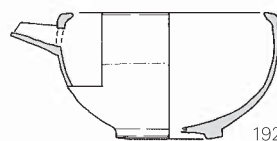
189



190



191



192



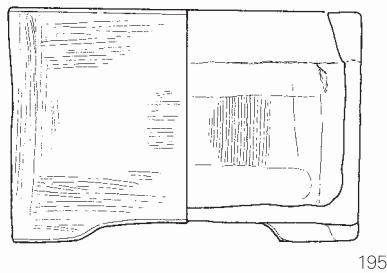
193



194



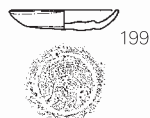
I区 SK1031



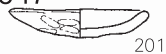
SK1035



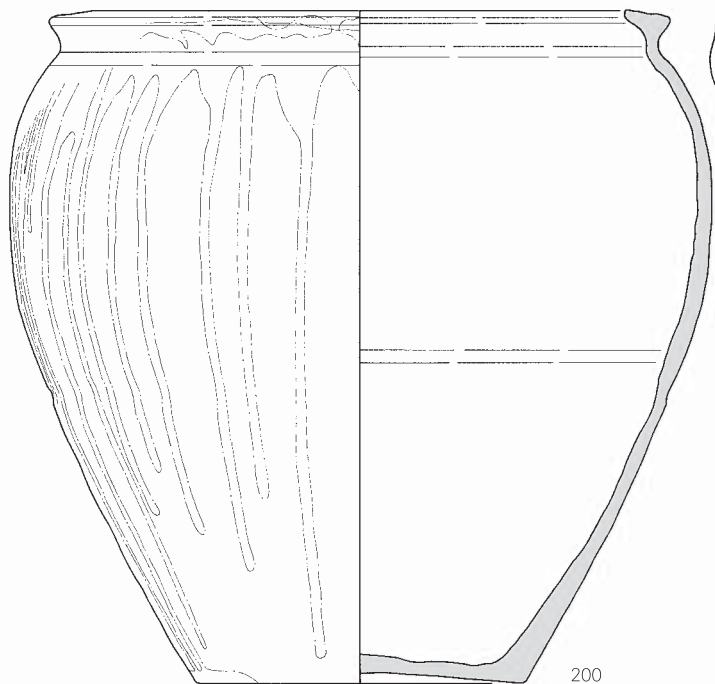
SK1036



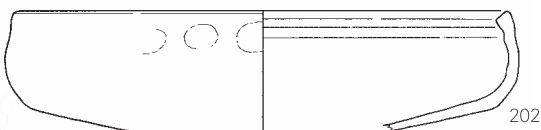
SK1047



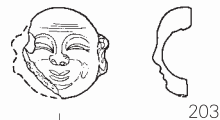
SK1037



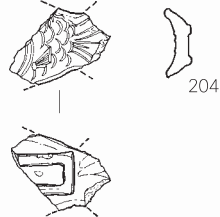
SK2001



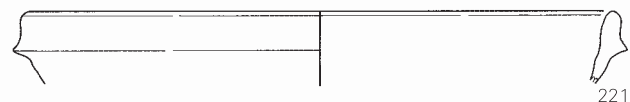
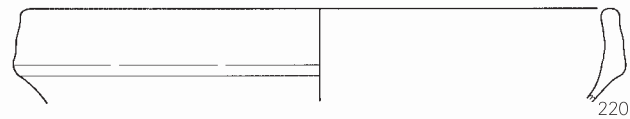
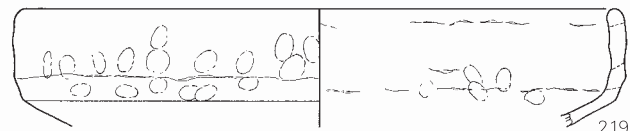
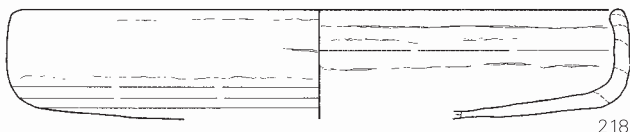

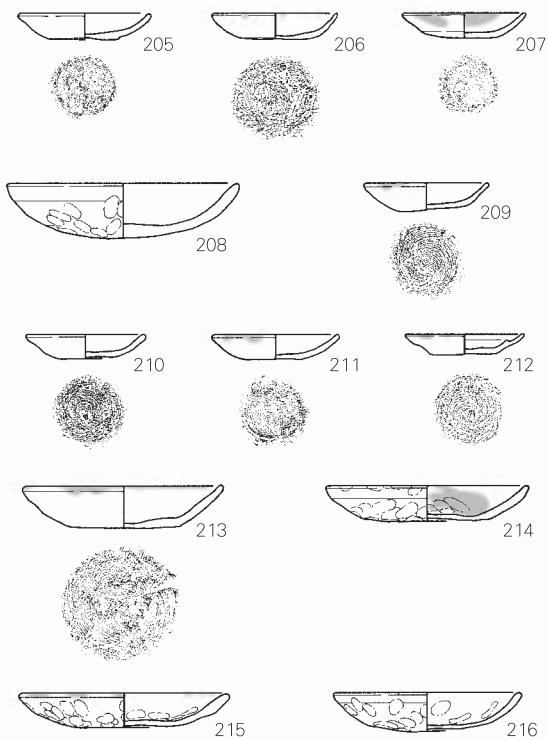
SK2002



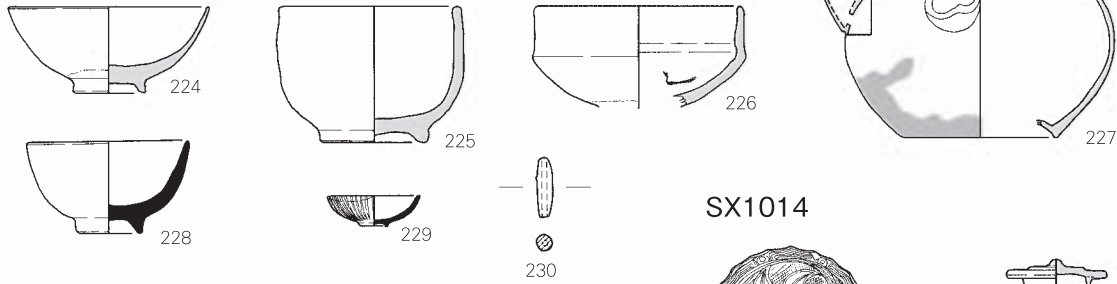
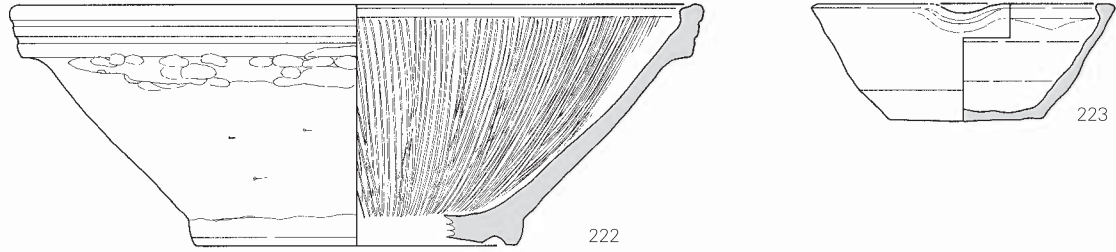
SK2003



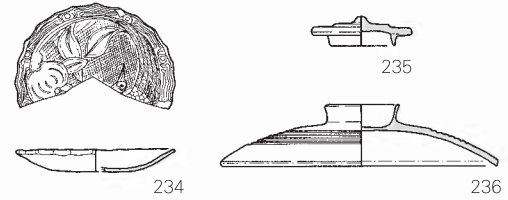
SX1012




I区 SX1012



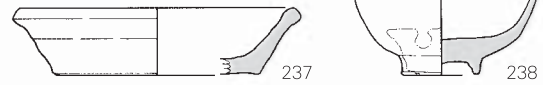
SX1014




SX1013



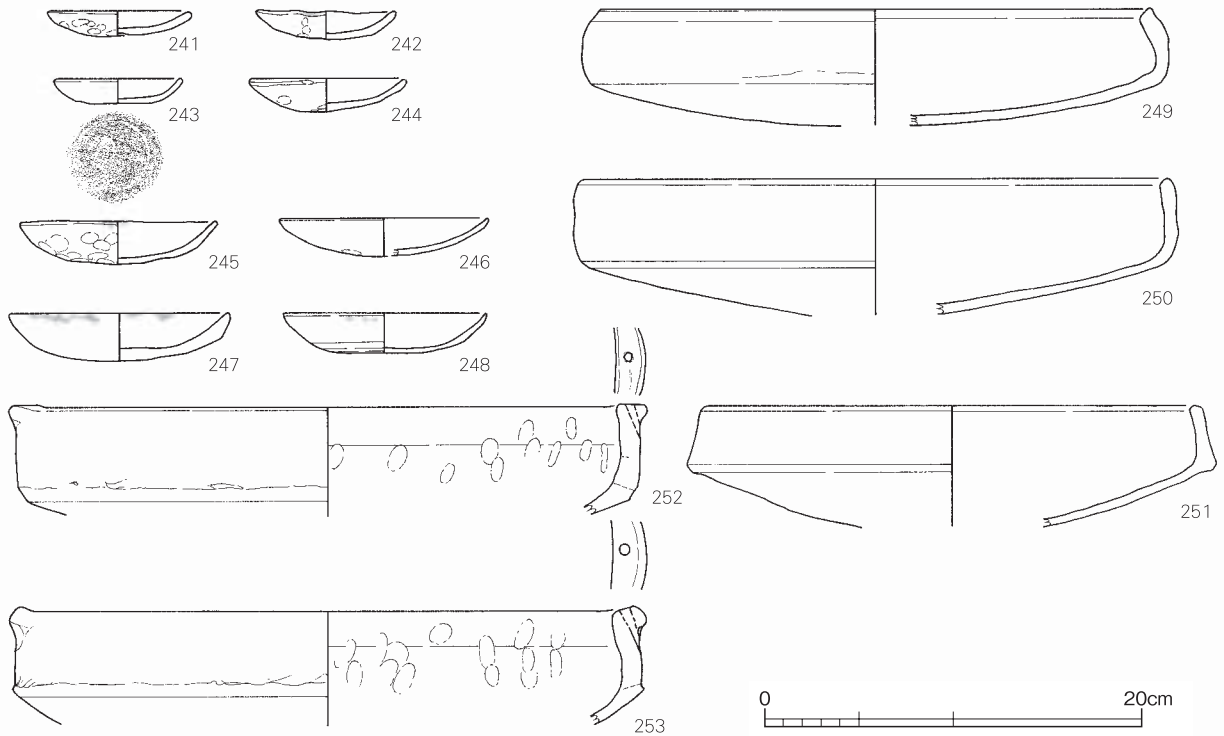
SX2001



SX2002

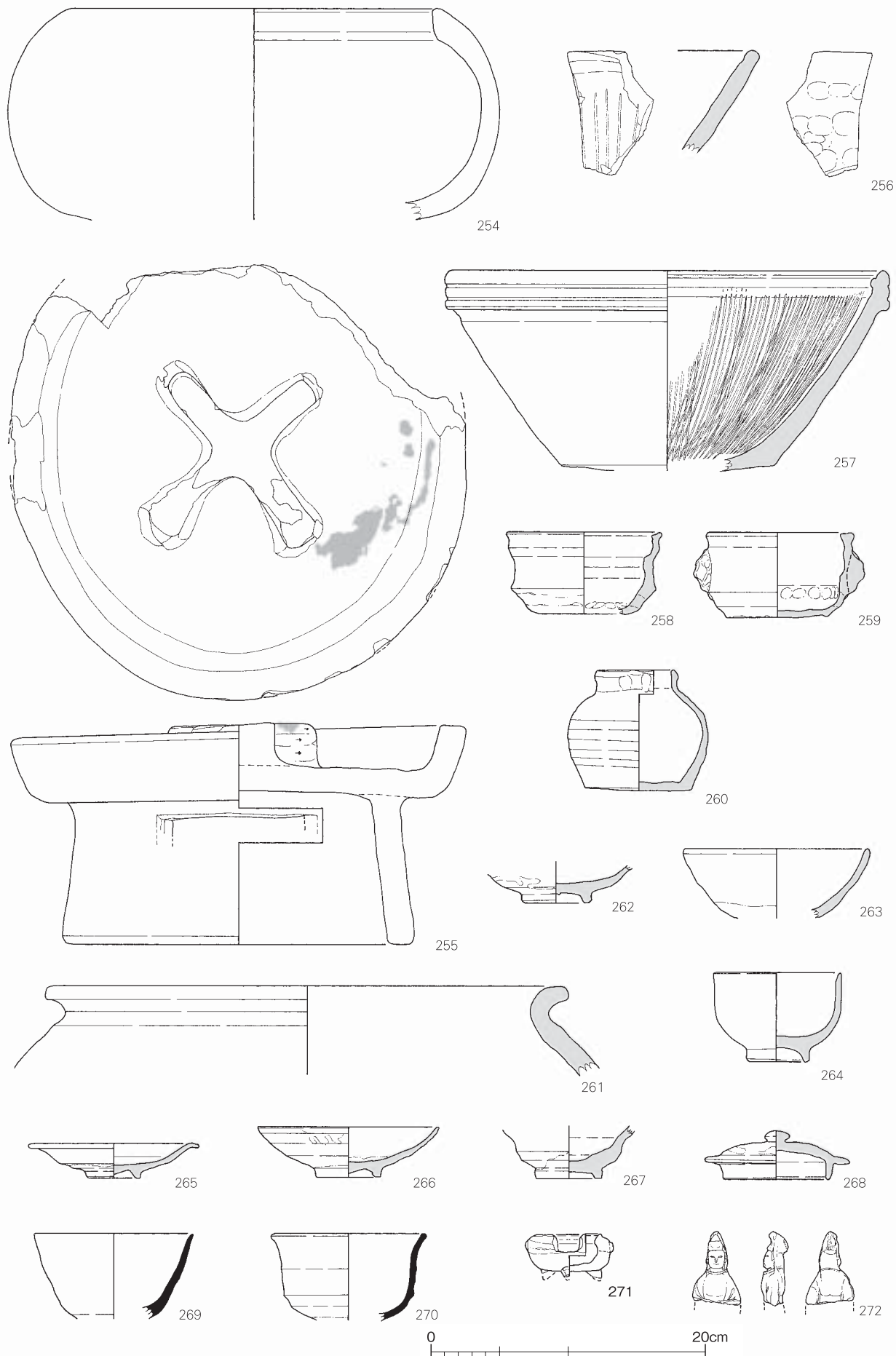


SD1004



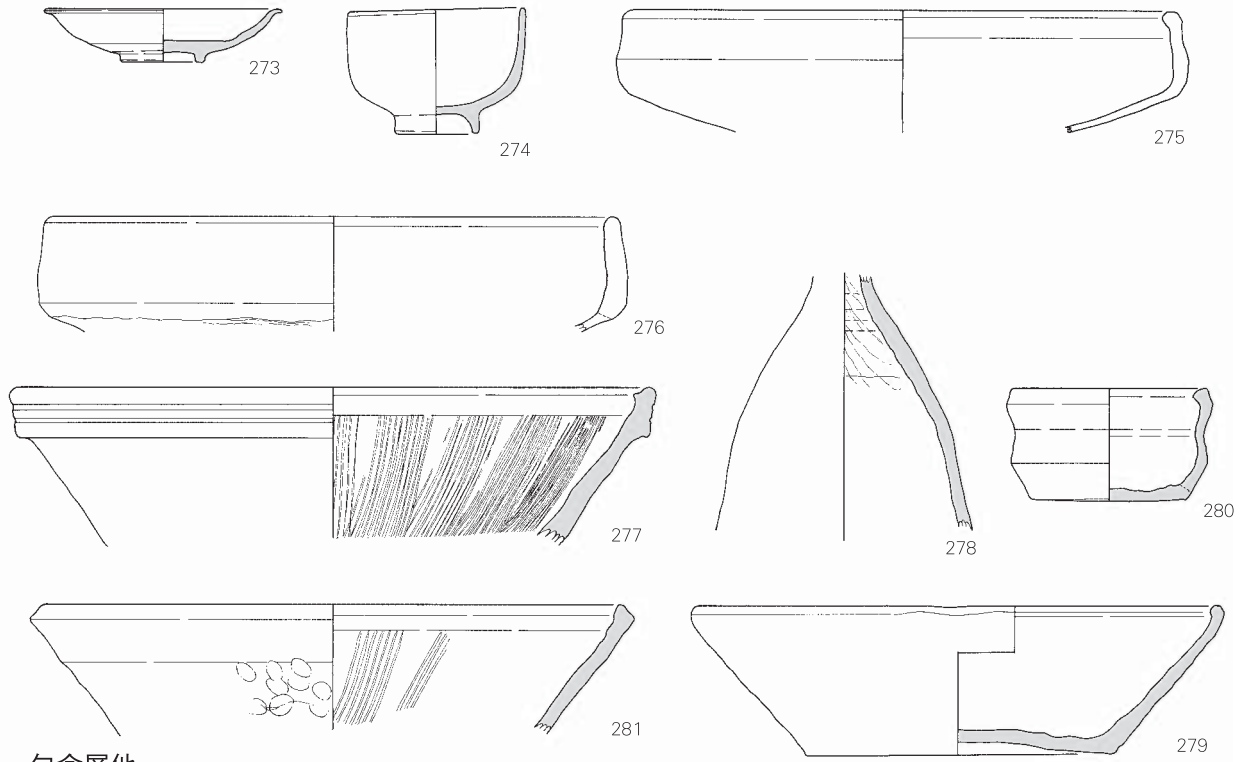
出土遺物実測図11 (土器・土製品)

I区 SD1004

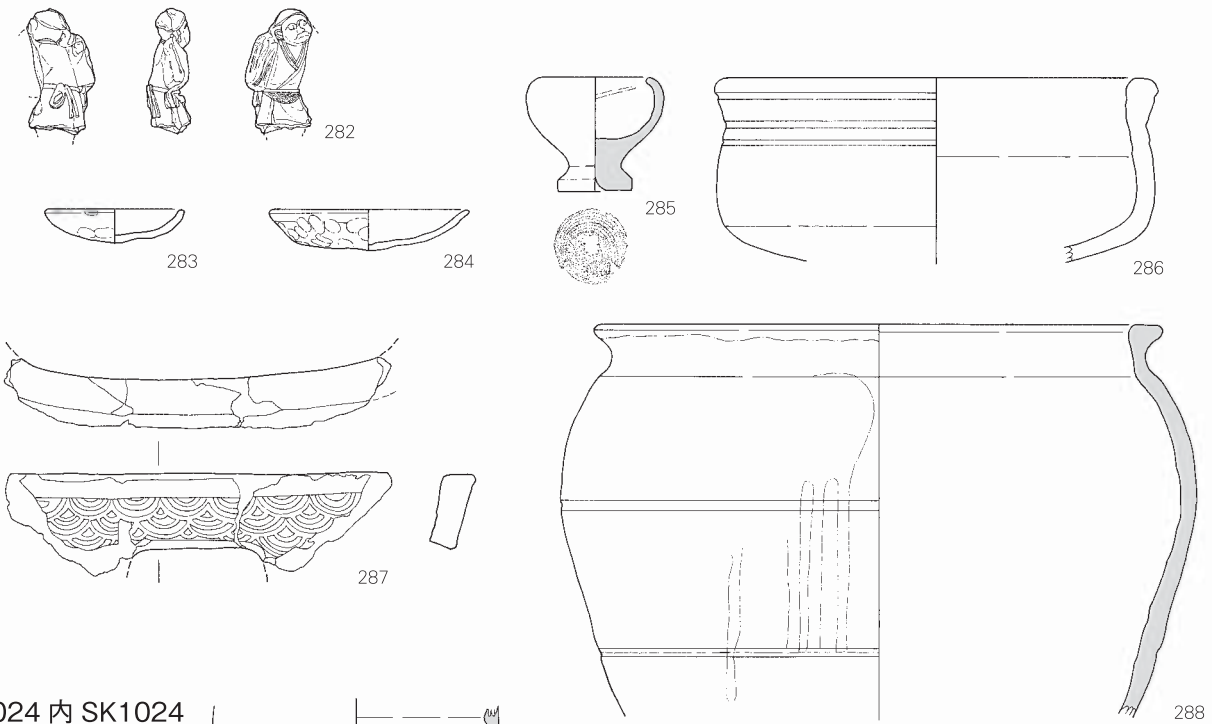


出土遺物実測図12 (土器・土製品)

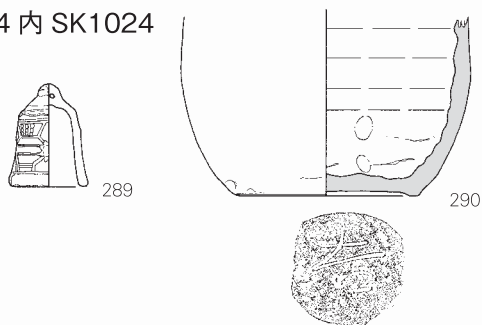
I区 SD1004



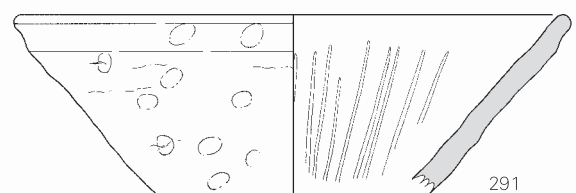
包含層他



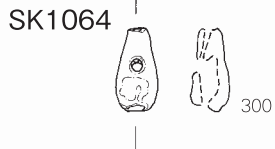
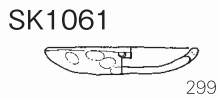

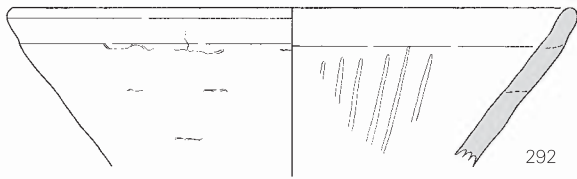
SX1024内 SK1024



II区 SX1038




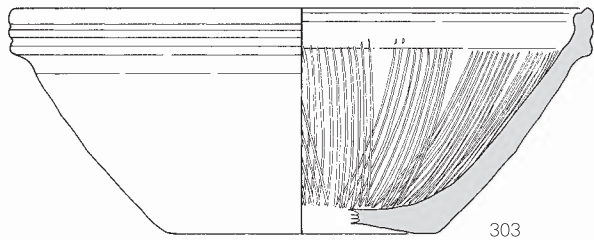

Ⅱ区 SX1038



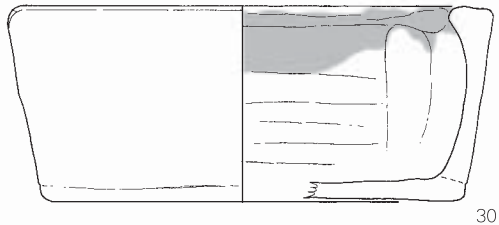
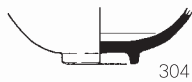
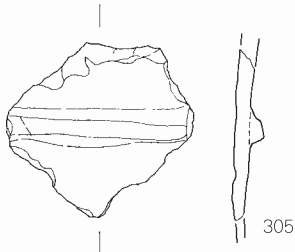
SX1044



SK1066



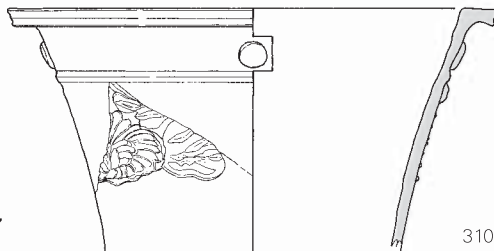
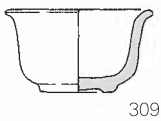
SK1067



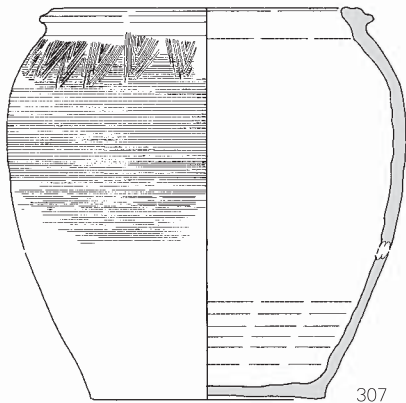
SK1073



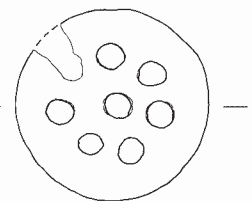
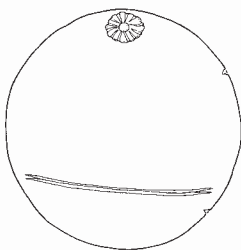
SK1077 · SX1038



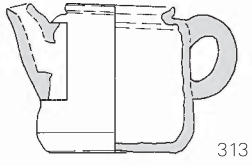
SK1071



SK1077 · SX2077



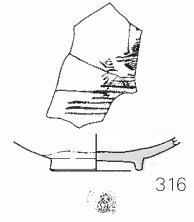
Ⅱ区 SK1083



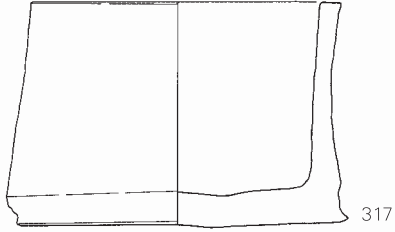
SK1085



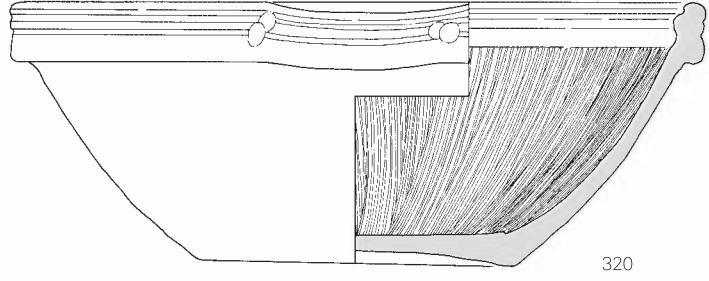
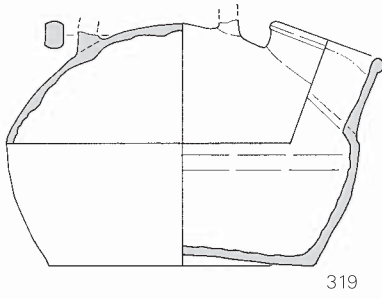
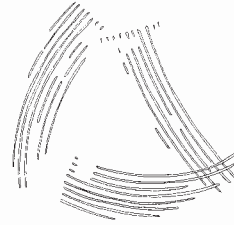
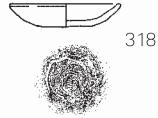
SK1089



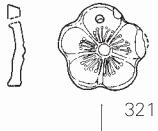
SK1096



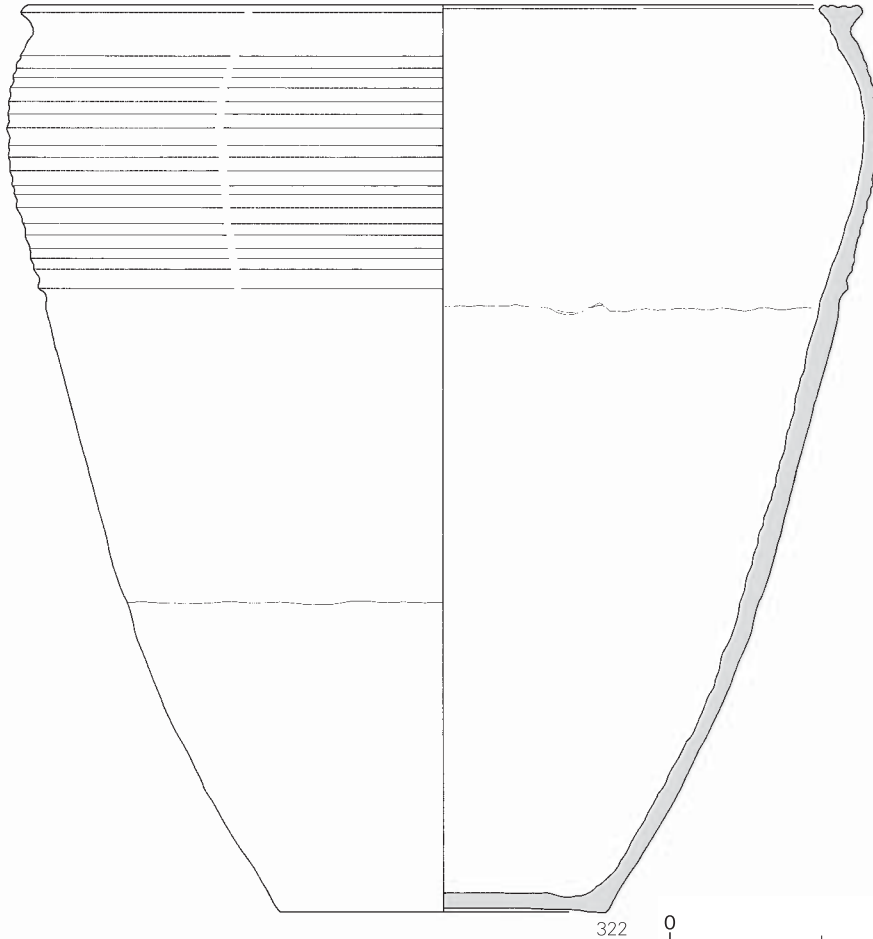
SK2077



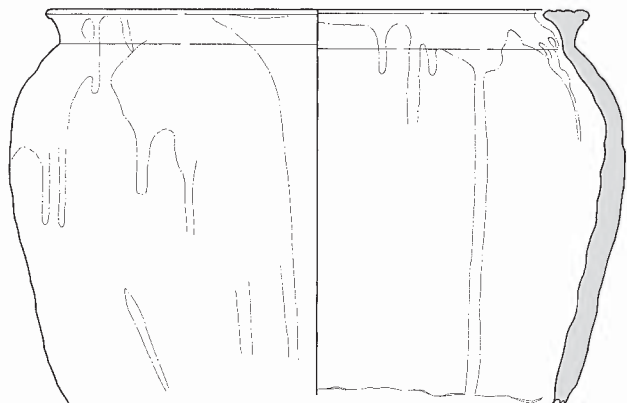
SK2098



SK2102



Ⅱ区 SX1024



323

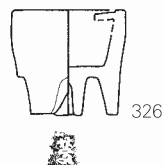
SX1026



324

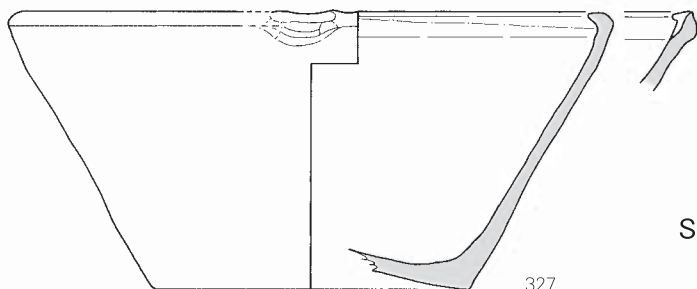
325

SX1028

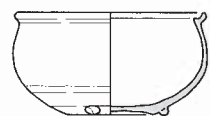


326

SX1038




327

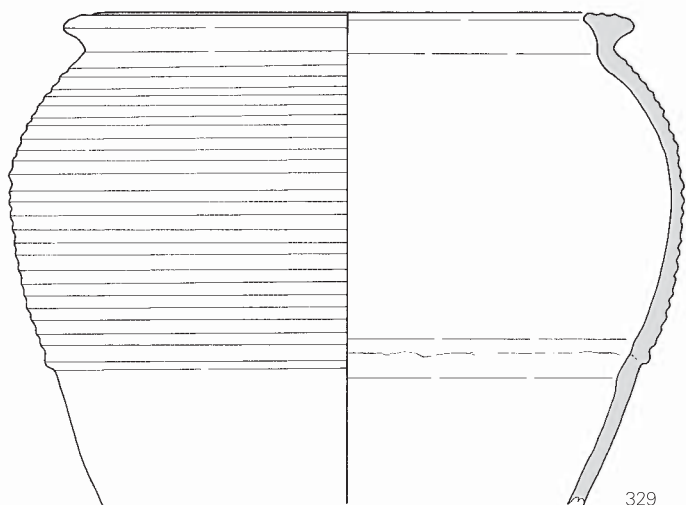


328

SX1039



330

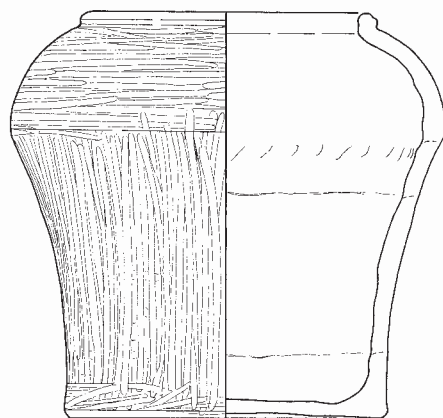


329

SX1040

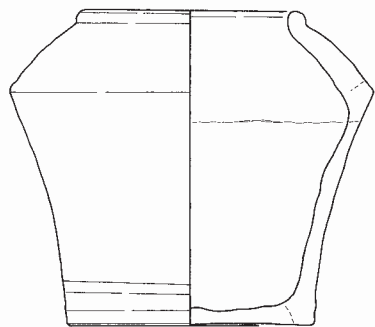


331




332

SX1047



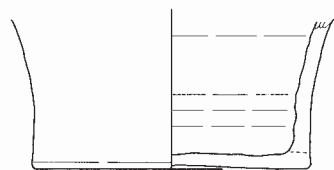
333

SX1048



334


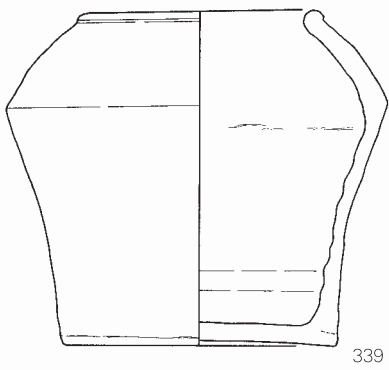
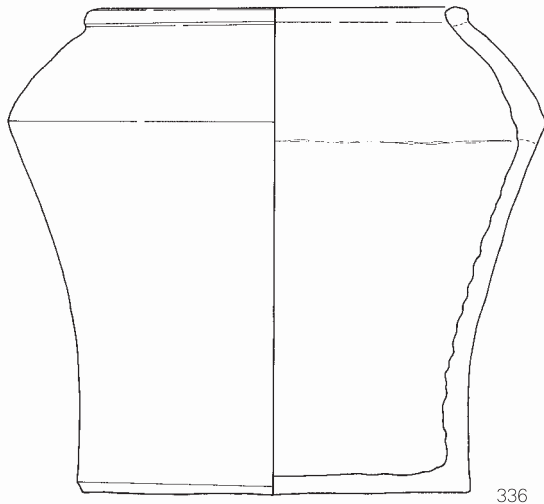
SX1049



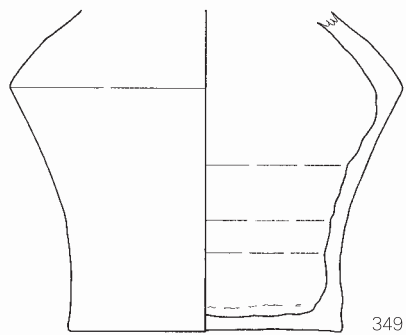
335



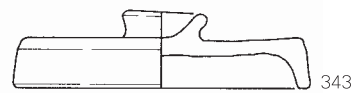
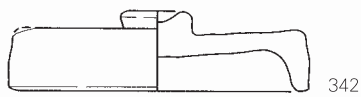
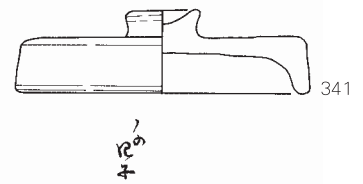
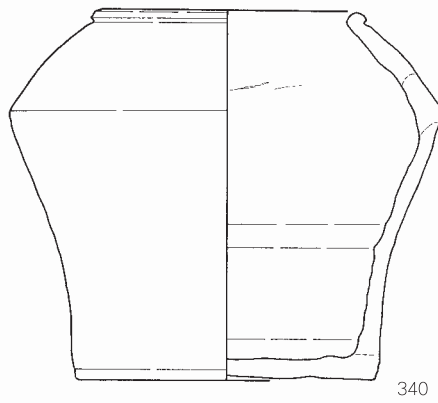
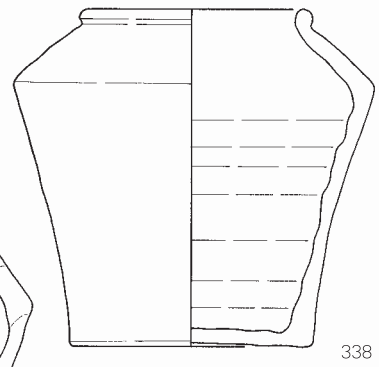
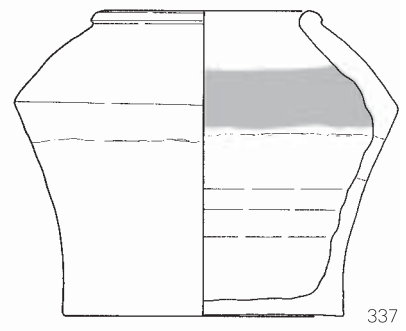
Ⅱ区 SX1050



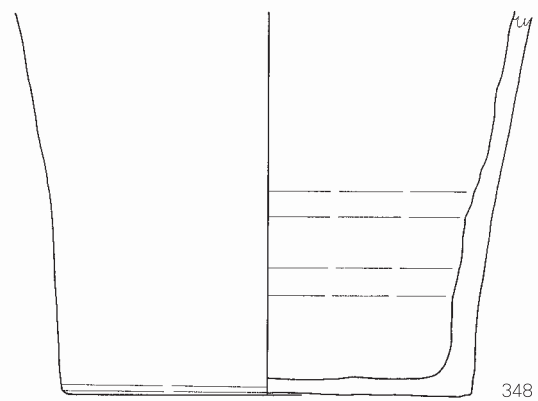
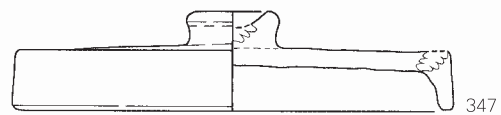
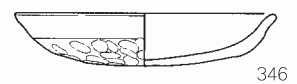
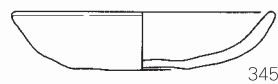
SX1056



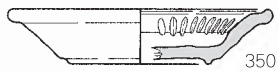
SX1051




SX1052



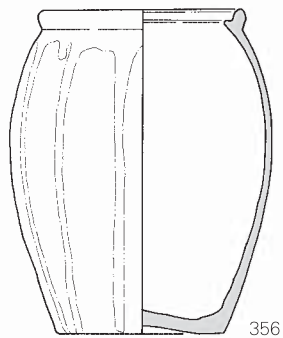
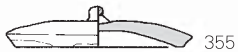
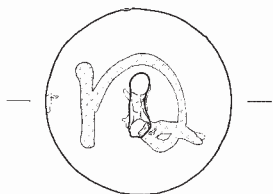
Ⅱ区 SX1057



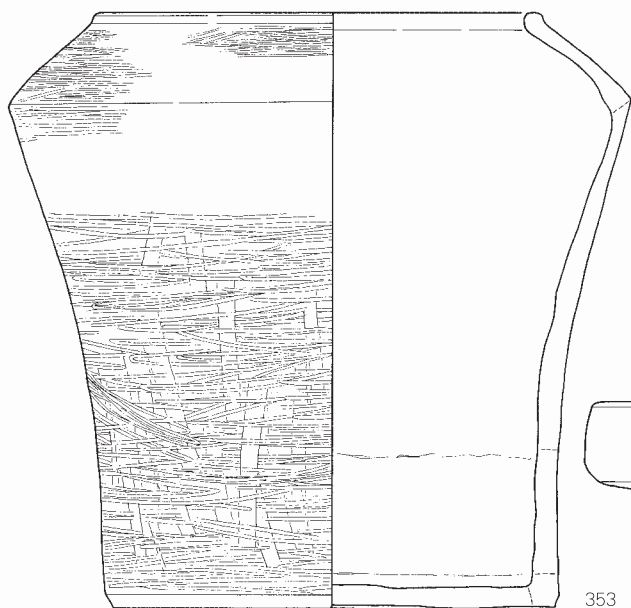
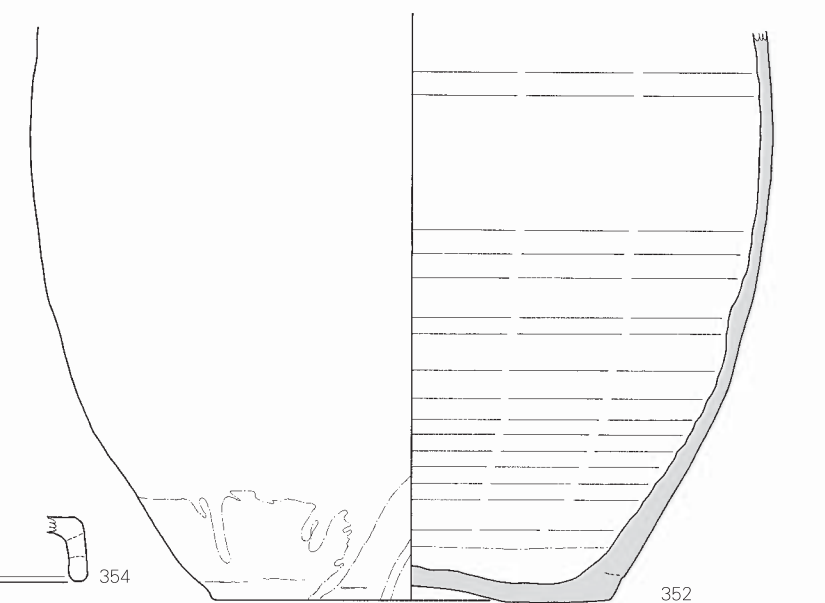
SX1058



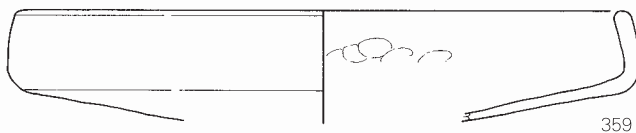
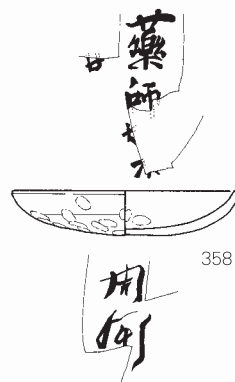
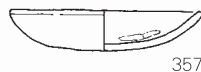
SX1061



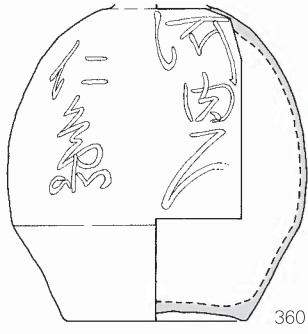
SX1060



SX1077

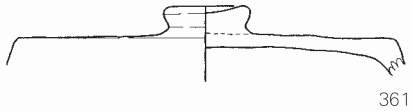


Ⅱ区 SX2068




360

SX2073

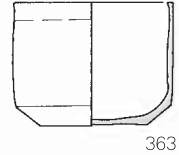


361



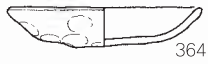
362

SX2077

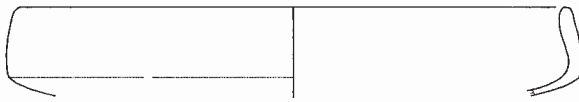


363

SD1004



364

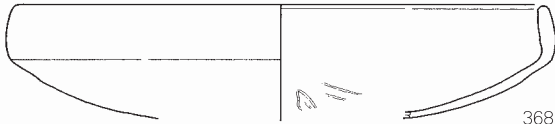


365



366

SD1021



368

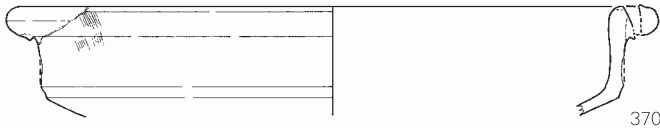


367

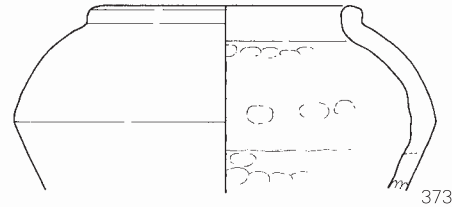
包含層他



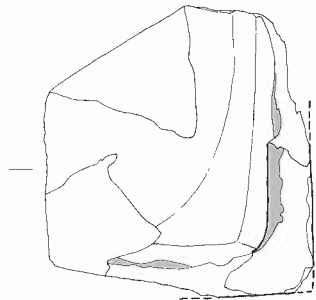
369



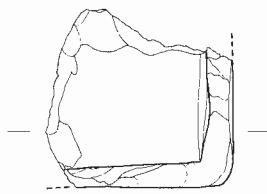
370



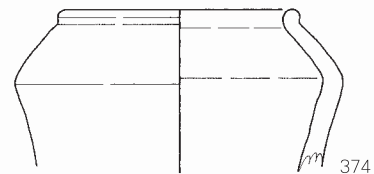
373




372



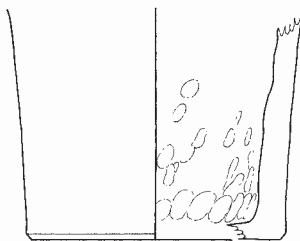
371



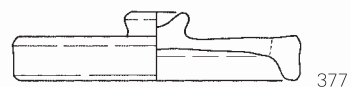
374



375



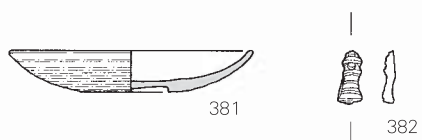
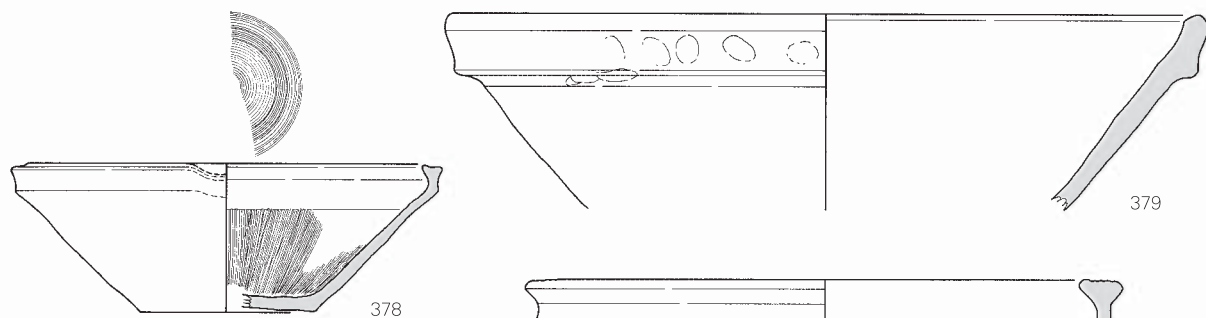
376



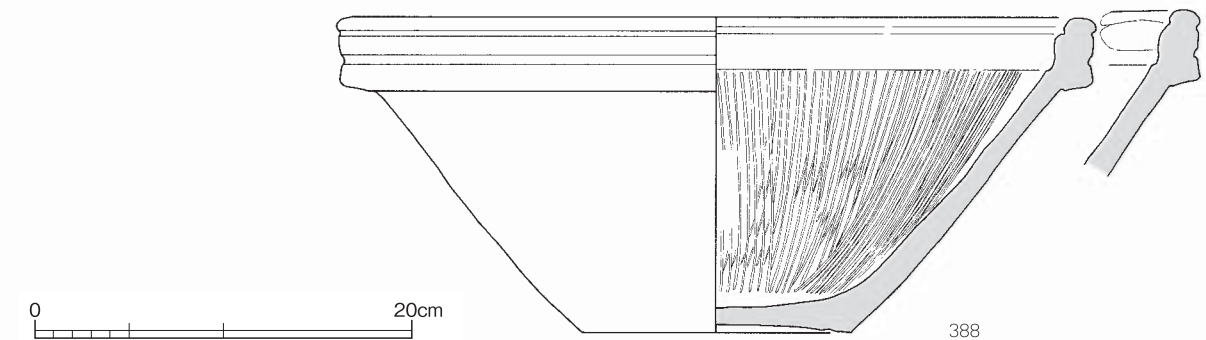
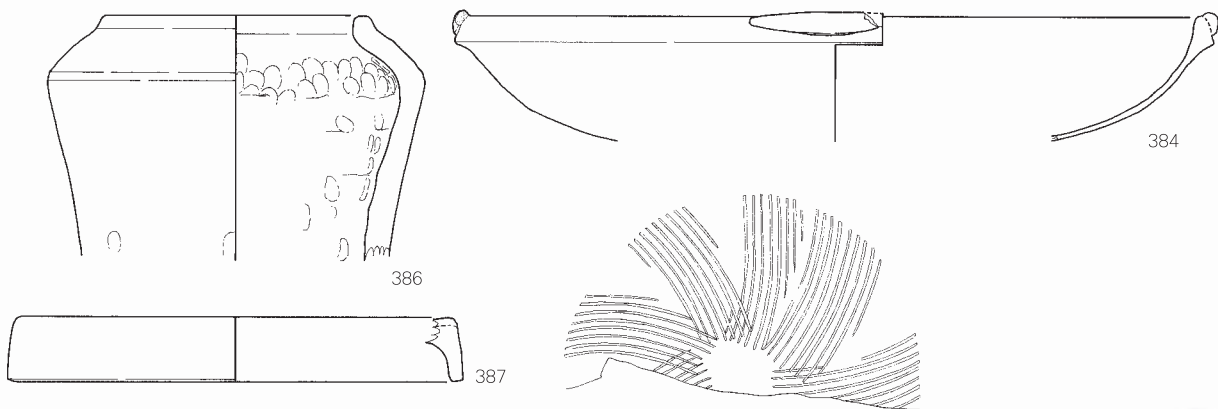
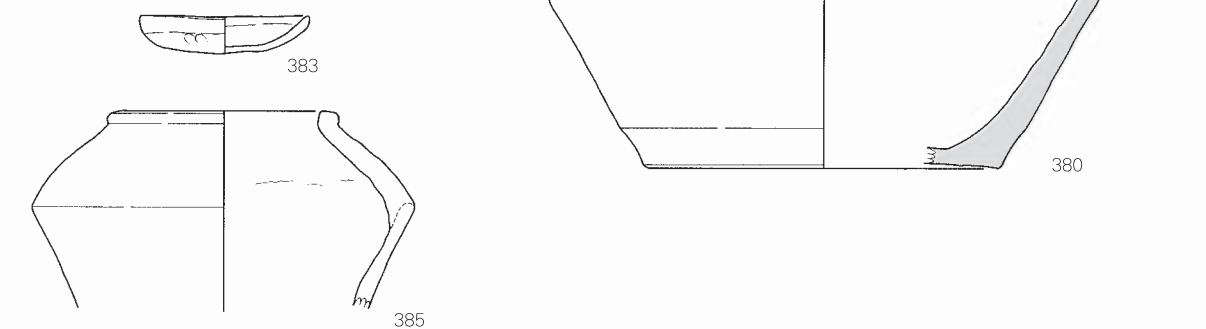
377



Ⅱ区 包含層

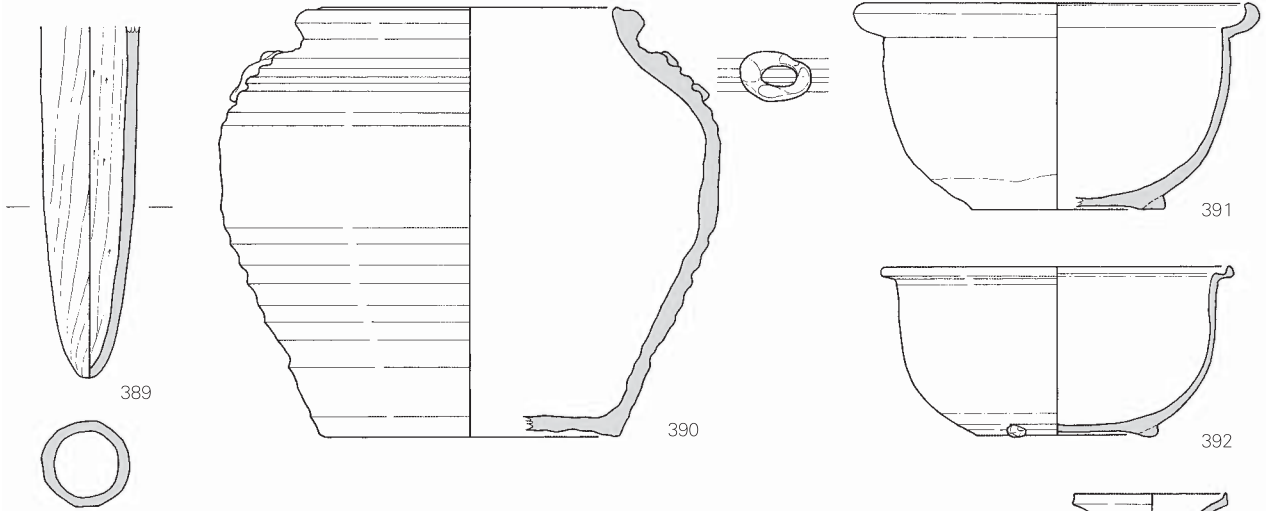


攪乱

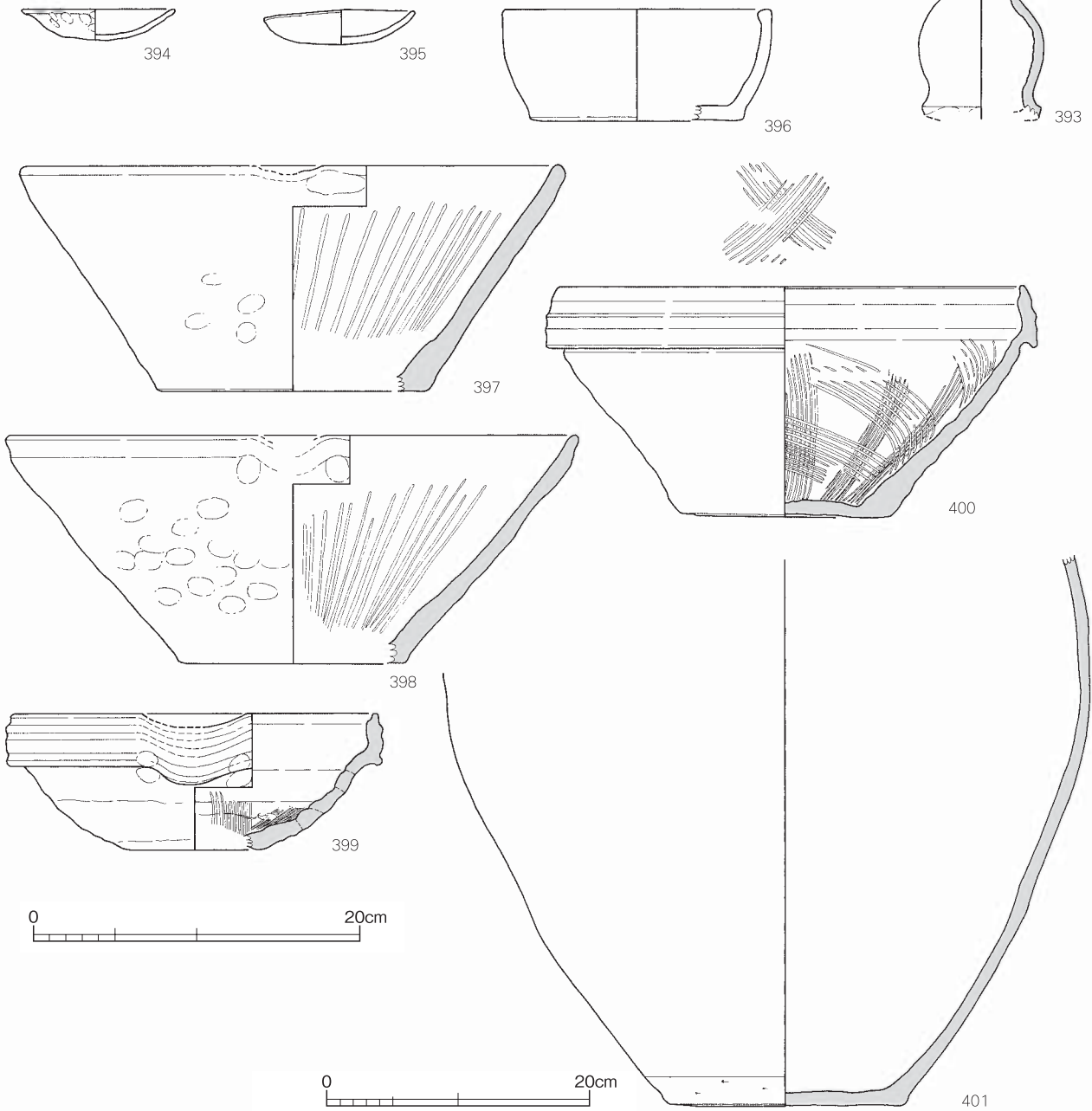


出土遺物実測図20 (土器・土製品)

Ⅱ区 攪乱

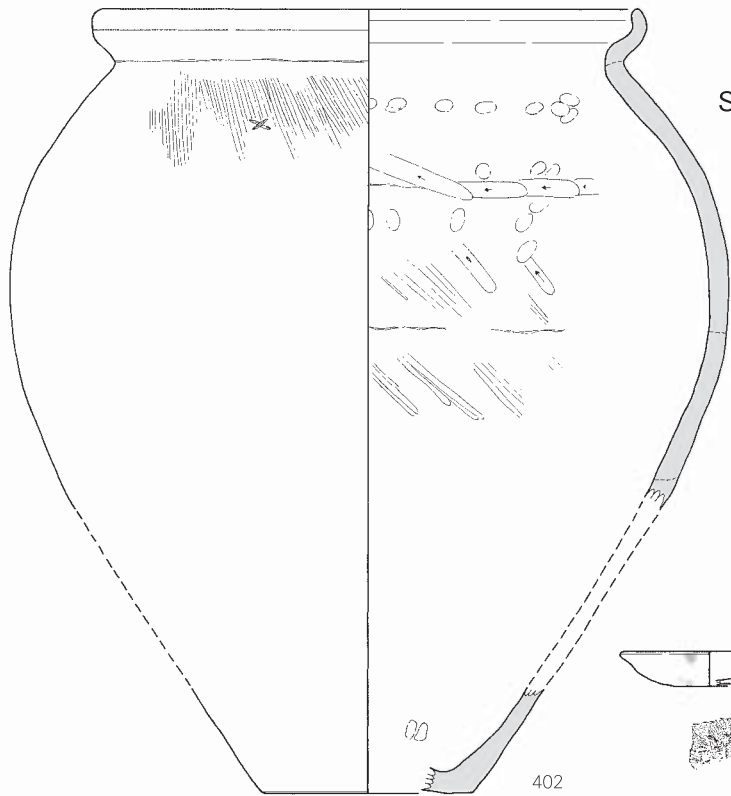


Ⅲ区 SK1007




出土遺物実測図21 (土器・土製品)

Ⅲ区 SK1007

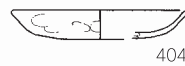


SK1009



403

SK1045



404

SX1001



405



406



407



408



409



410



411



412



413



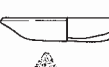
414



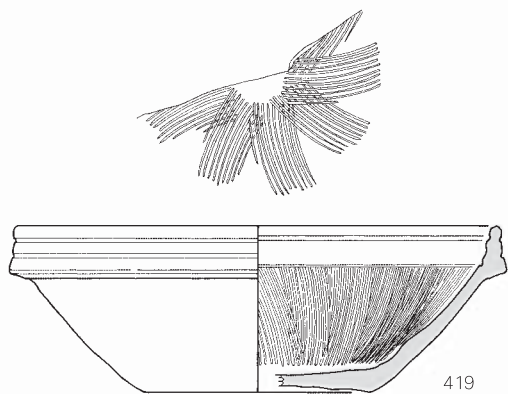


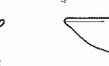
416



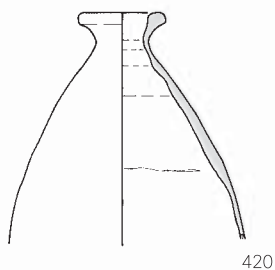
418



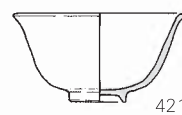
415



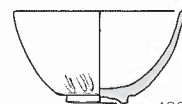
419



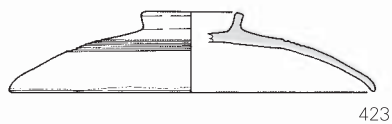
420



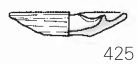
421




422



423



425



424

SD1004



426

SD2002

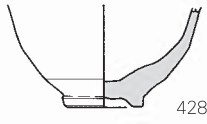


427



I区 SK03

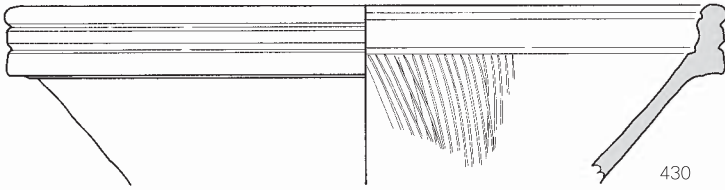
包含層他



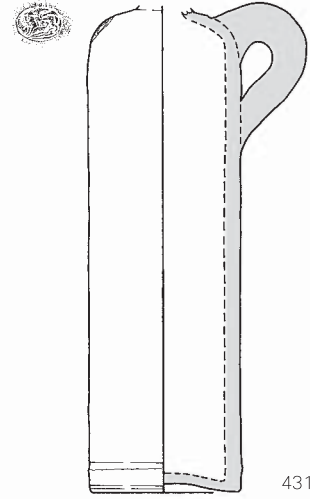
428



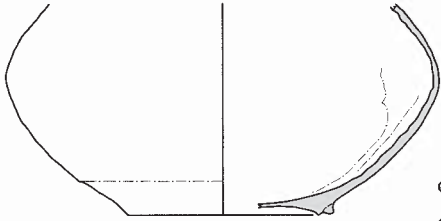
429




430



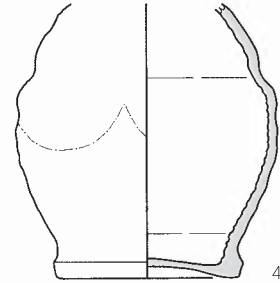
431



432

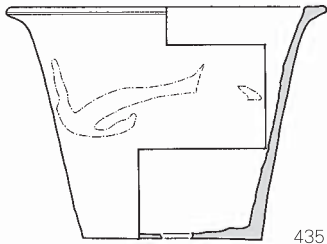


433

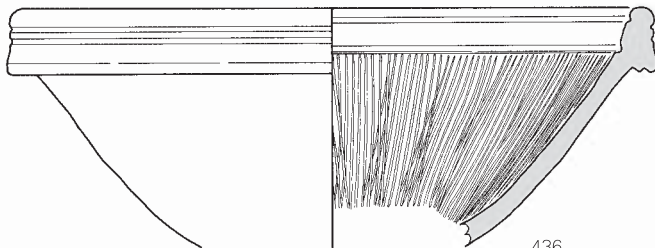


434

II区 SK12

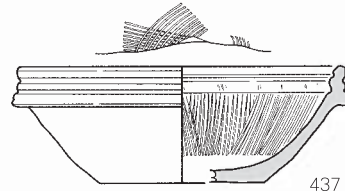


435



436

SK13



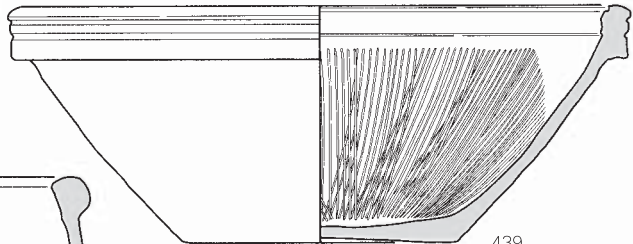
437



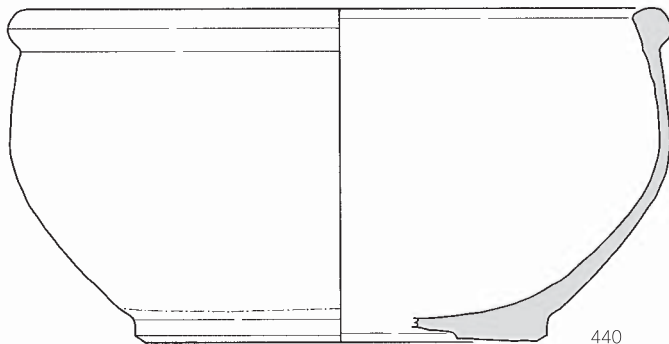
包含層




438



439



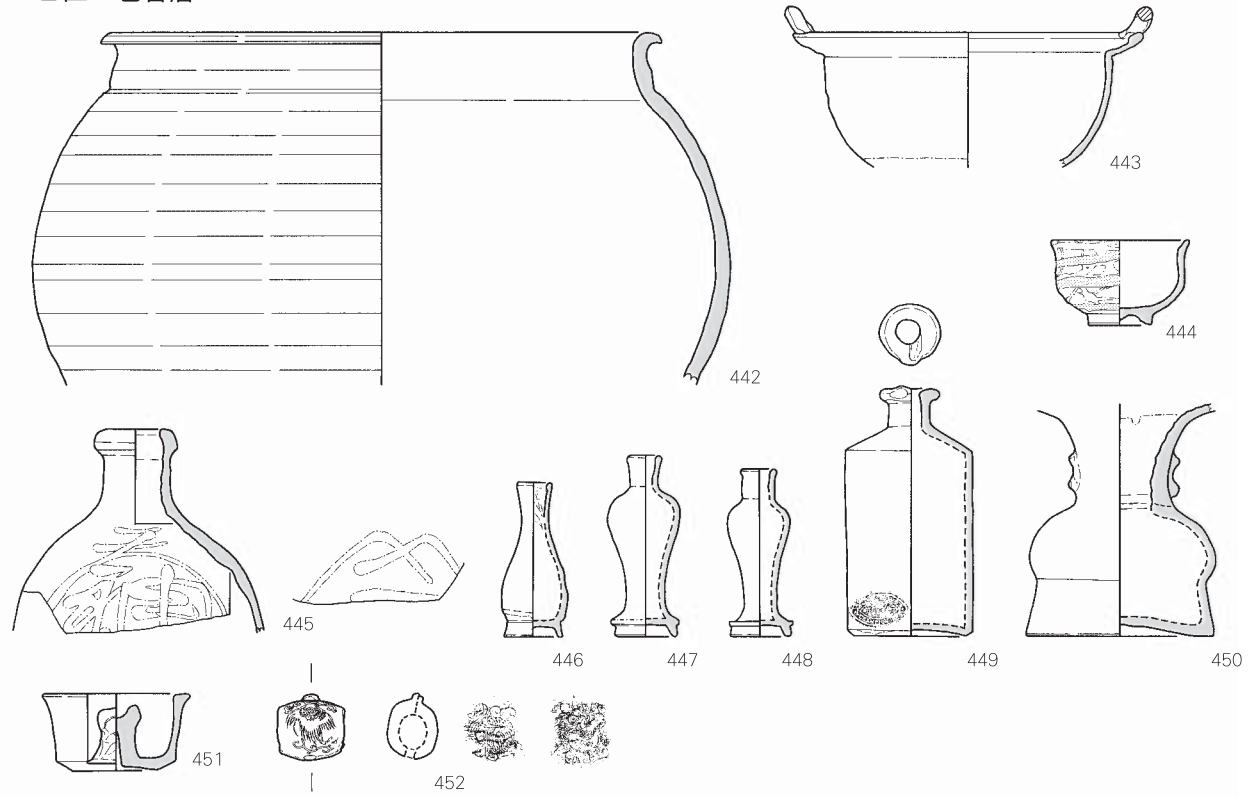
440



441



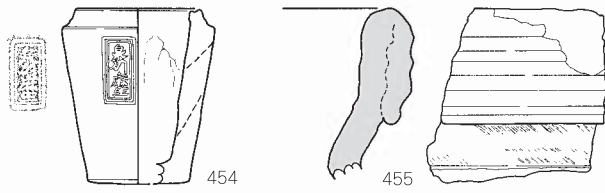
Ⅱ区 包含層



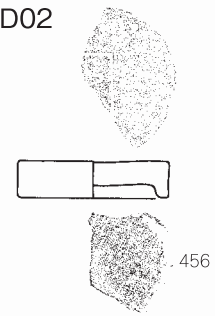
Ⅲ区 SK20



SD01



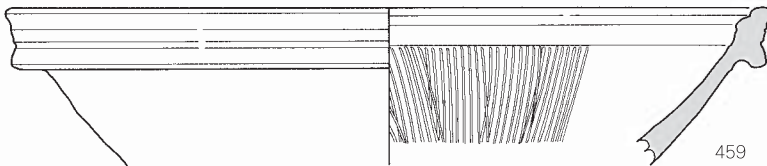
SD02



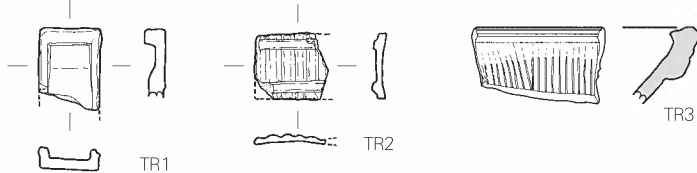
Ⅳ区



不明



確認トレンチ



I 区 SE03



461



462



463

SK02

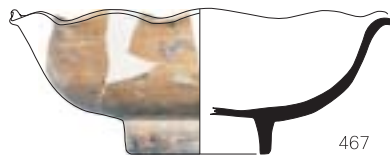


464



465

SK06



467



SK03




466



468



469



470

SK08



471



SK10



472



473



474

SK27



475



476

SX03



SK30



477

SK36

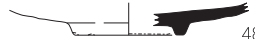


478

SK44



479



480

SX05



481

SX07



482

SX09



483

SP01



484




出土遺物実測図25 (陶磁器)

I区 第2面包含層



第3面包含層




堀上層包含層



I 区 攪乱



II 区 SK63



0 10cm

出土遺物実測図27 (陶磁器)

Ⅱ区 SX10



529



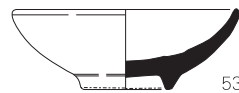
530



531



532



533

SX11



534



536




535



537



538



539



541



542



540



543



544



545



546



547



548



549



550



Ⅱ区 SX11



出土遺物実測図29 (陶磁器)

Ⅱ区 SX11



出土遺物実測図30 (陶磁器)

Ⅱ区 SX11




SX12

SX13



出土遺物実測図31 (陶磁器)

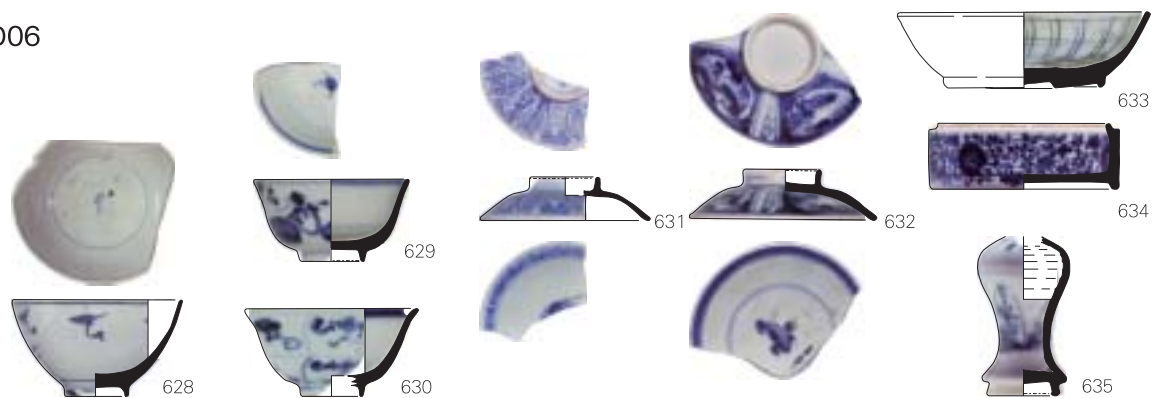
Ⅱ区 SX13



SD05



SD06




SD07




0 10cm

II区 SD07



SD08



SD11



II区 SD07



SD12




SD14




SP11

第1面 包含層



II区 包含層



攪乱



269次

I区 SK1015



SK1017



SK1022



SK1023



出土遺物実測図35 (陶磁器)

I区 SK1024



SK1029



SK2001



SK1047



SK1048



SK1049




SK2002



SK2098



SX1012




I区 SX1012



SX1013



SX1014




SX2002



0 10cm


I区 SD1004



0 10cm

出土遺物実測図38 (陶磁器)

I区 SD1004



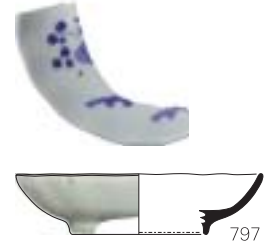
SD2001



SP1013




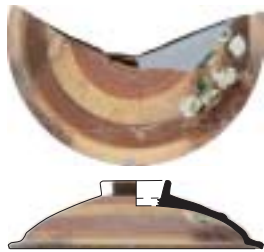
SP1016




SP1023



包含層



攪乱





出土遺物実測図40 (陶磁器)

Ⅱ区 SX2066



SX2077



SX2079



SD1021



SD1004




包含層



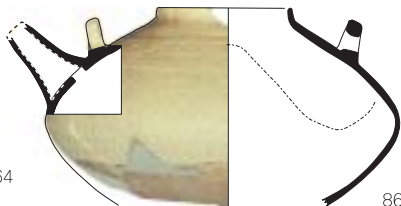
攪乱



Ⅲ区 SK1045



SX1001



出土遺物実測図41 (陶磁器)

I区 SK02

包含層



出土遺物実測図42 (陶磁器)

Ⅱ区 SK10

包含層




出土遺物実測図43 (陶磁器)

Ⅲ区 SK22



SD02



包含層




Ⅳ区 包含層



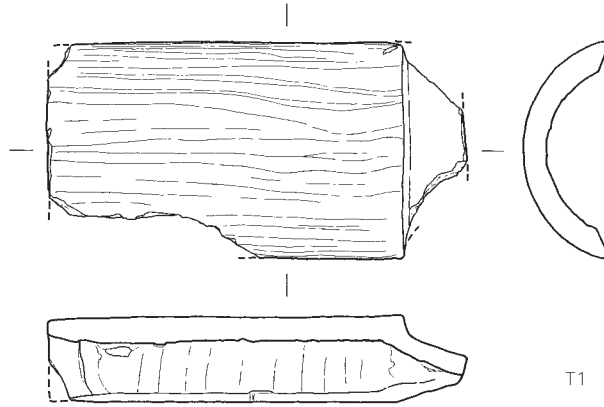
不明



確認トレンチ



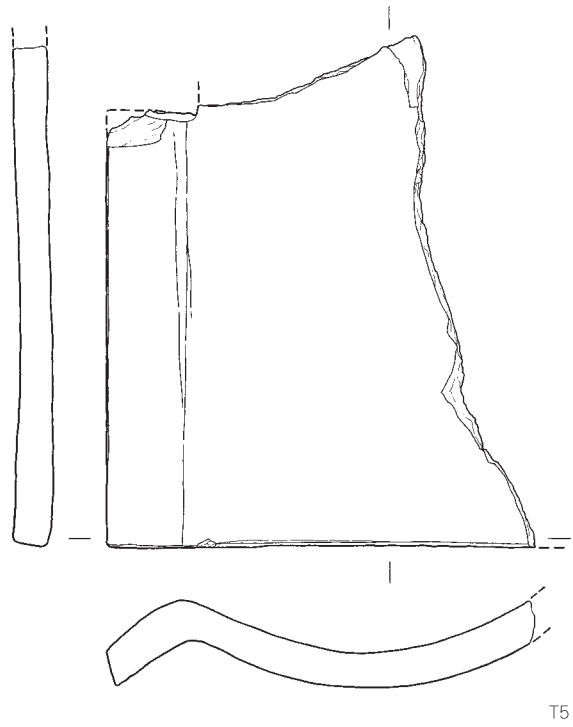
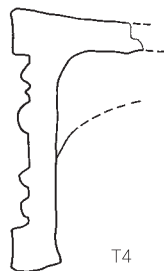
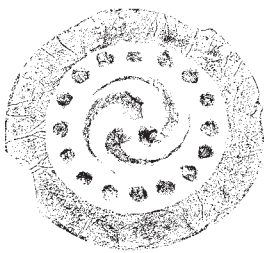
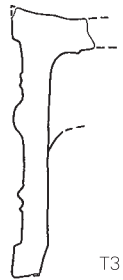

SK02



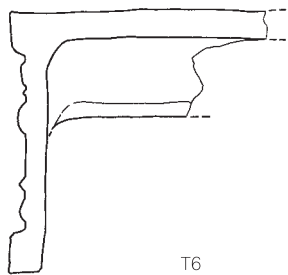

SK06



SK34

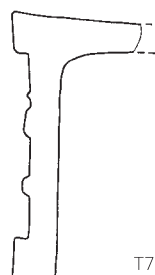
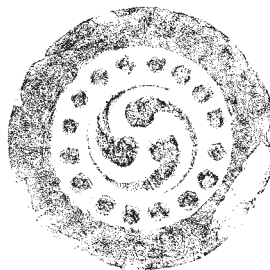


SX06

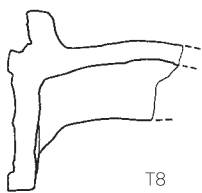


T6

SX11

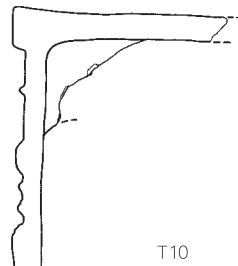



T7

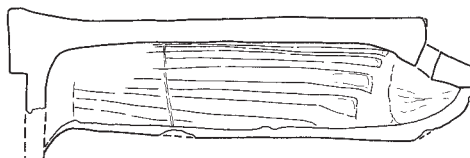



T8


包含層



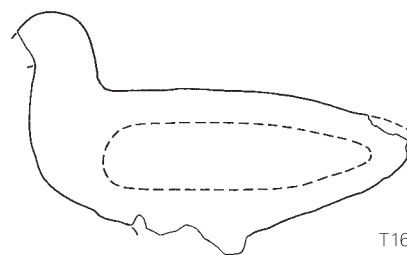
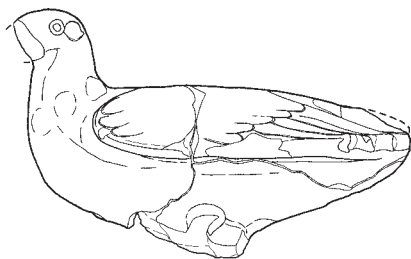
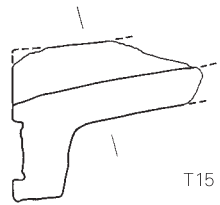
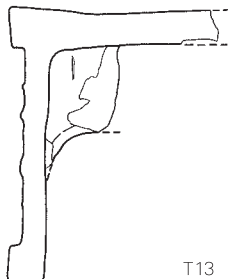
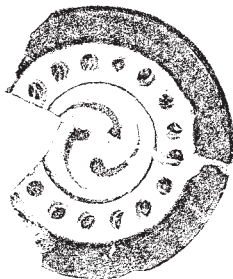
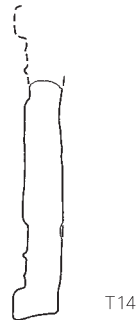
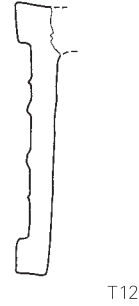

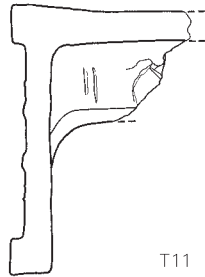
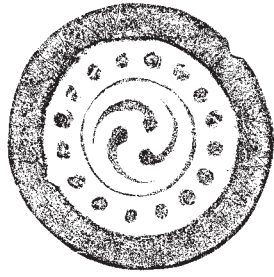
T10



T9



SK1003




T16

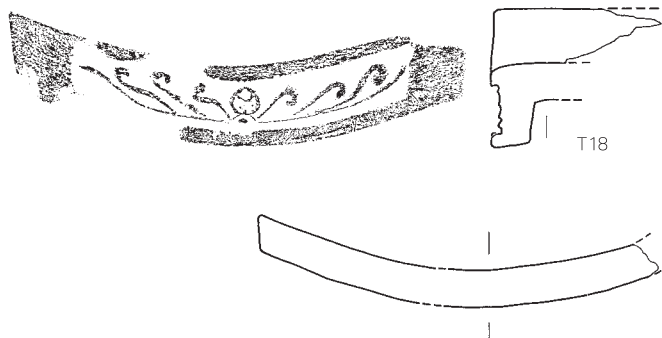
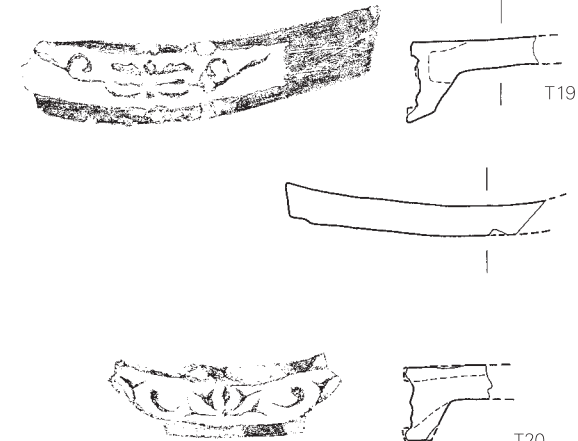


出土遺物実測図47 (瓦)

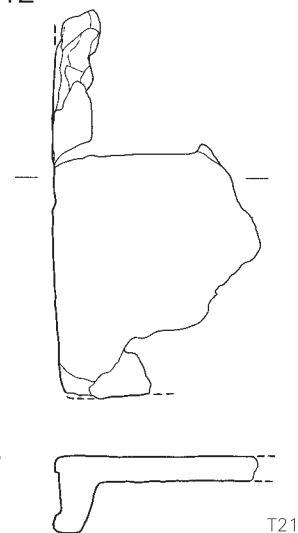
SK1007



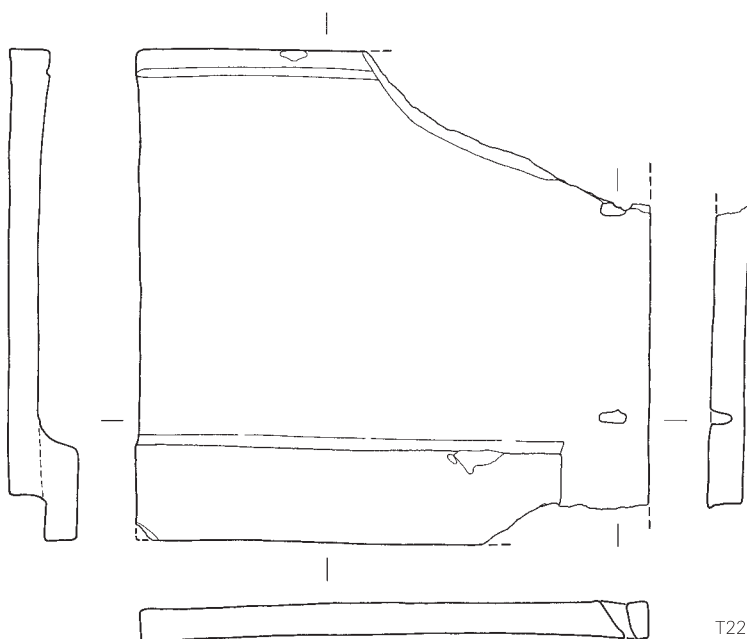
SK1011



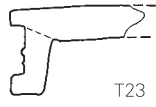

SK1012



SK1015

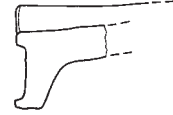
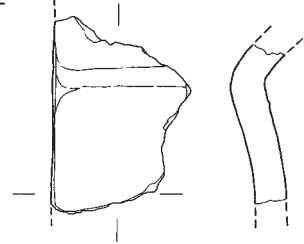


SK1017




T23

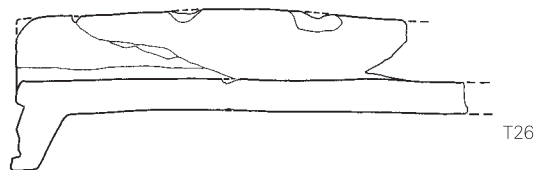
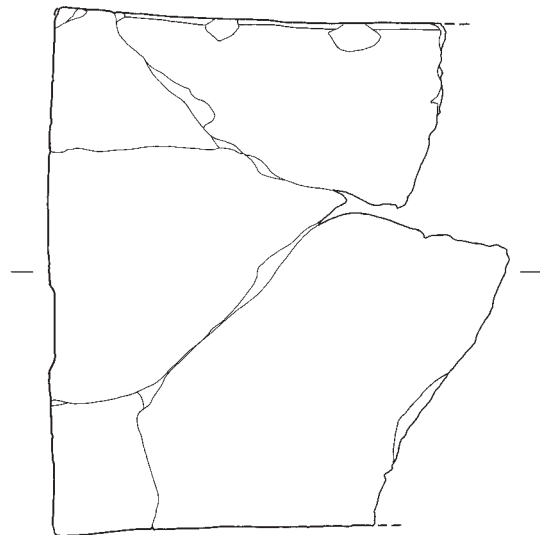
SK1022



T24



T25

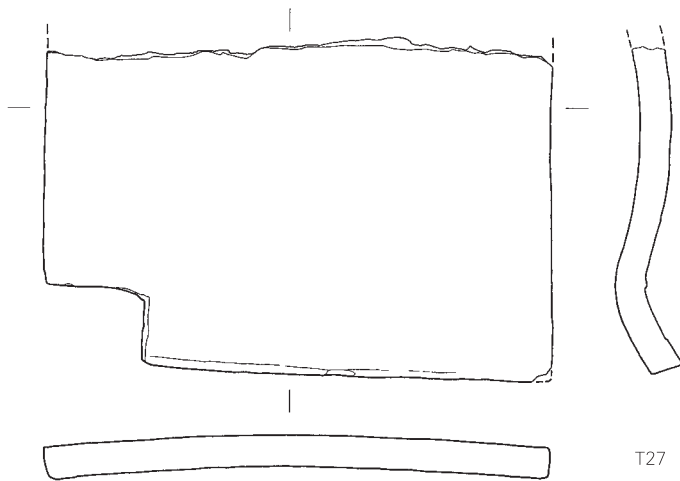


T26

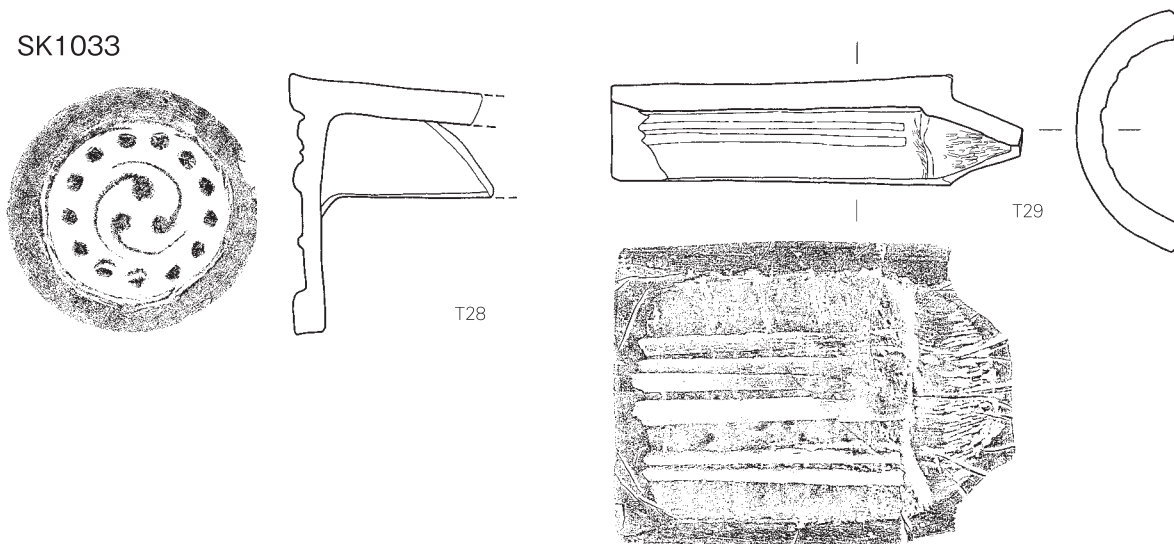


出土遺物実測図49 (瓦)

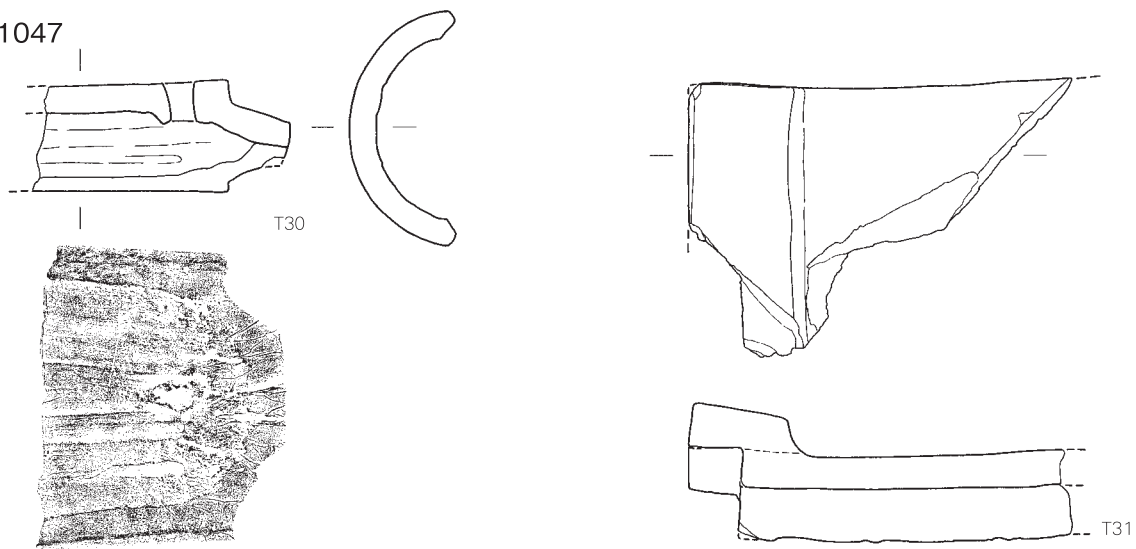
SK1031



SK1033



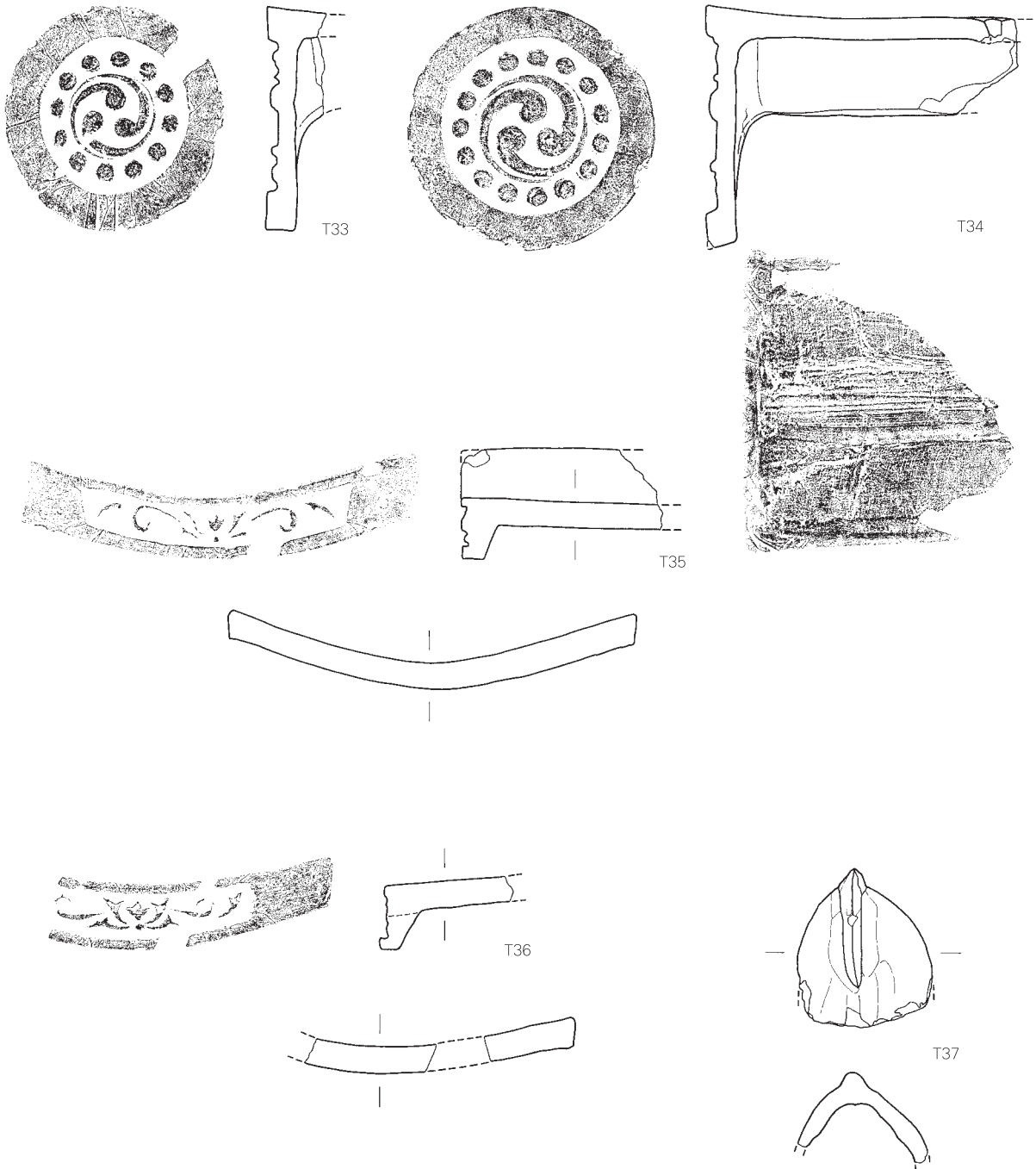
SK1047



SK1049

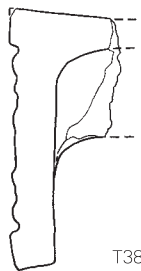
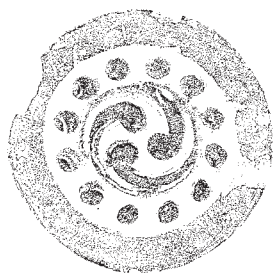


SK1066



出土遺物実測図51 (瓦)

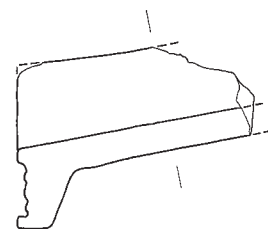
SK1071



T38

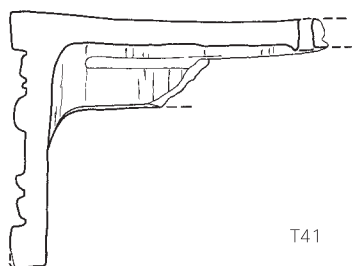
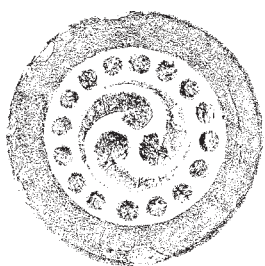


T39

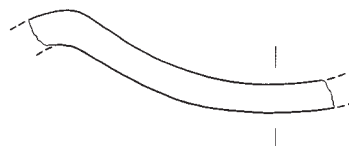


T40

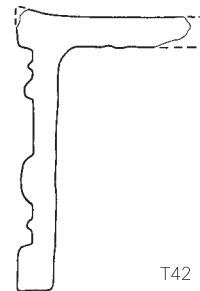
SK1077



T41

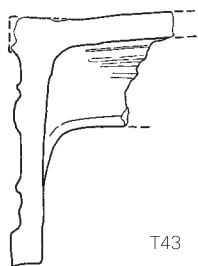
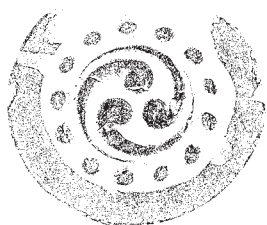


SK1081



T42

SK1085



T43

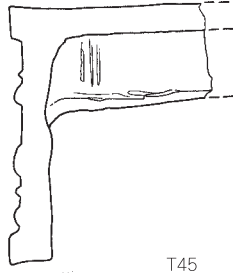

SK1091



T44



SX1001

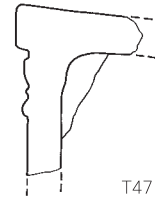


T45

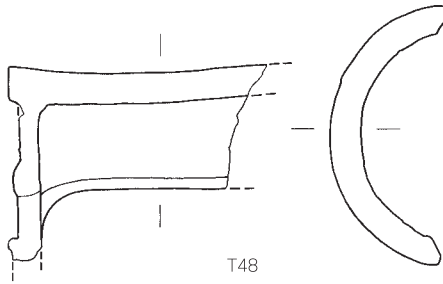
SX1002



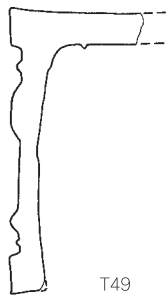
T46



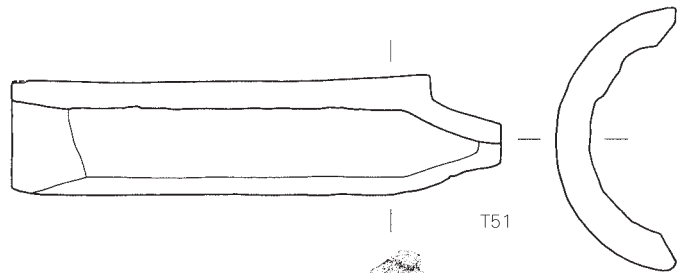
T47



T48



T49



T51



T50

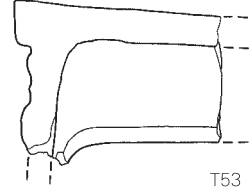



SX1038


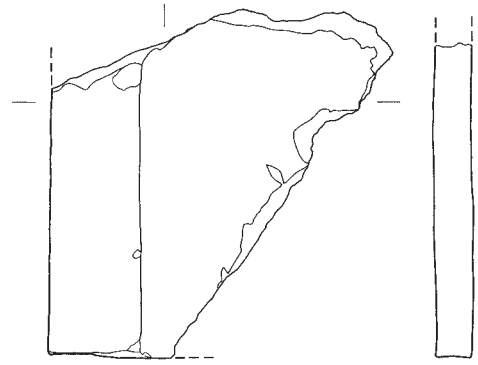

SX1012



T52




T53



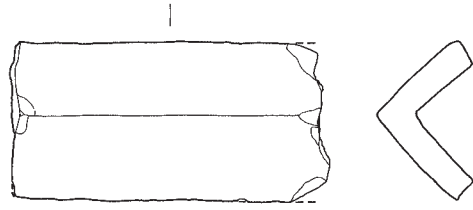
T54



T55



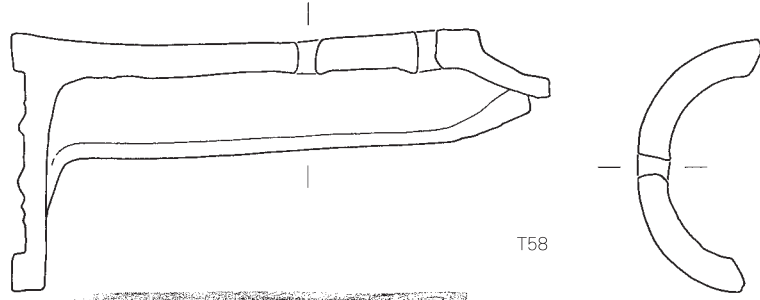
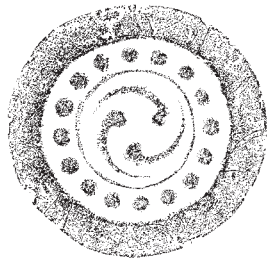
T56



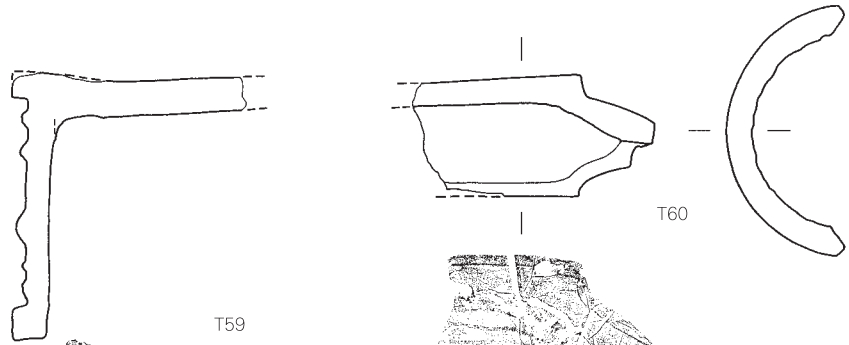

T57



SD1004

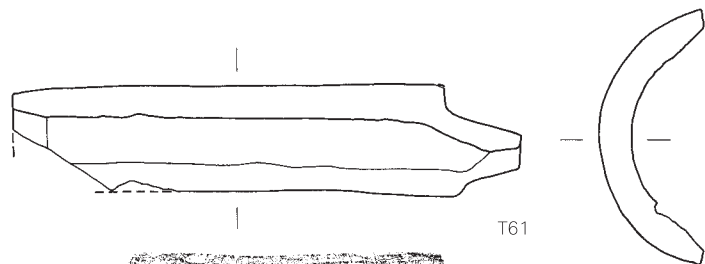



T58



T59

T60

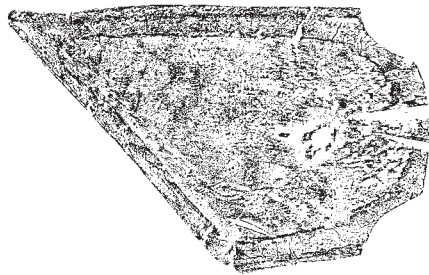
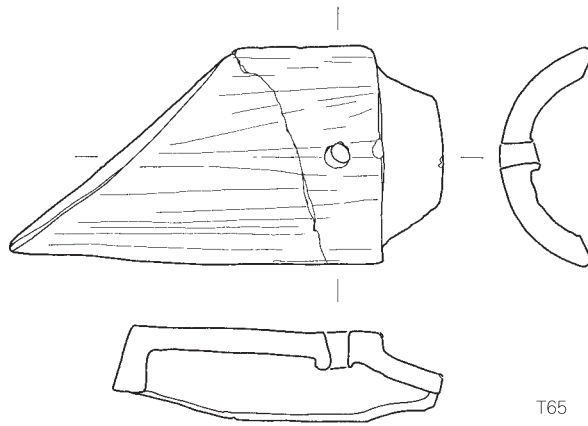
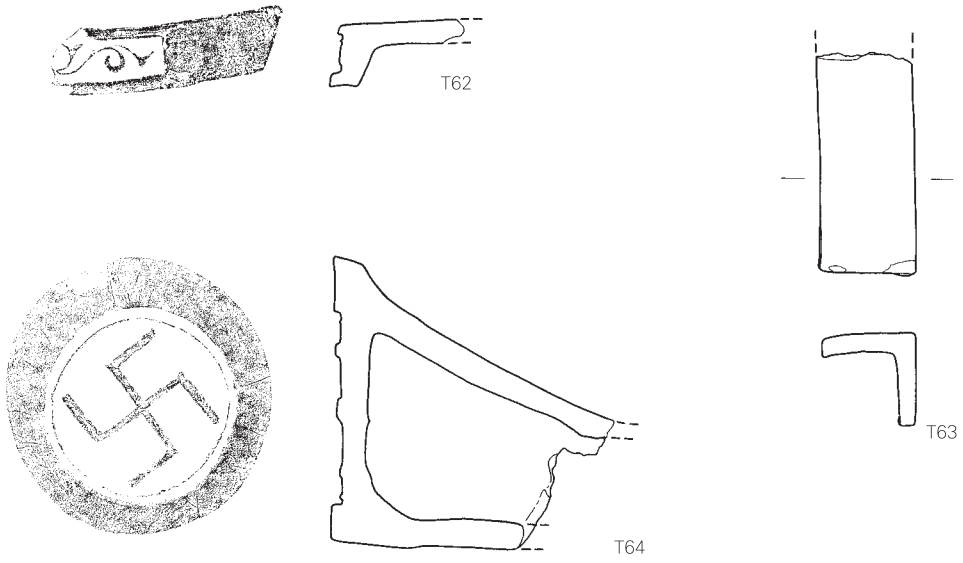


T61

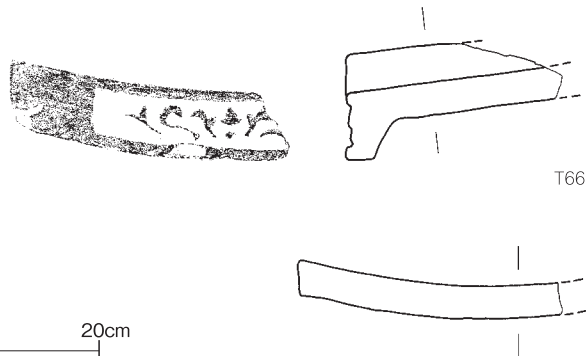


出土遺物実測図55 (瓦)

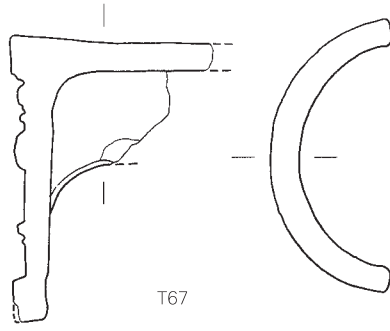

SD1004



SD1021



SK2002



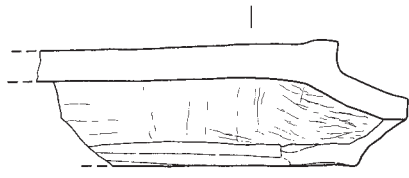
T67



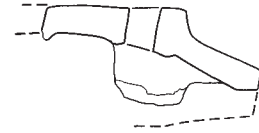
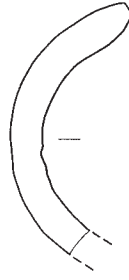
T69



T70



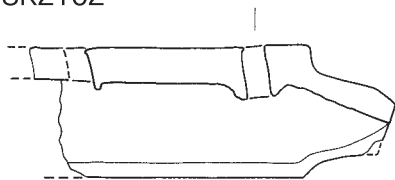
T68



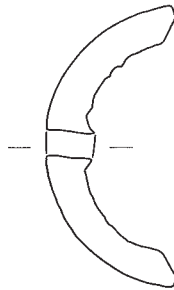
T71




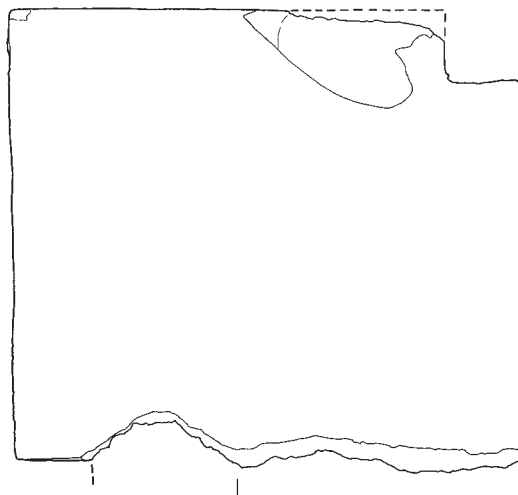
SK2102



T72



SD2002

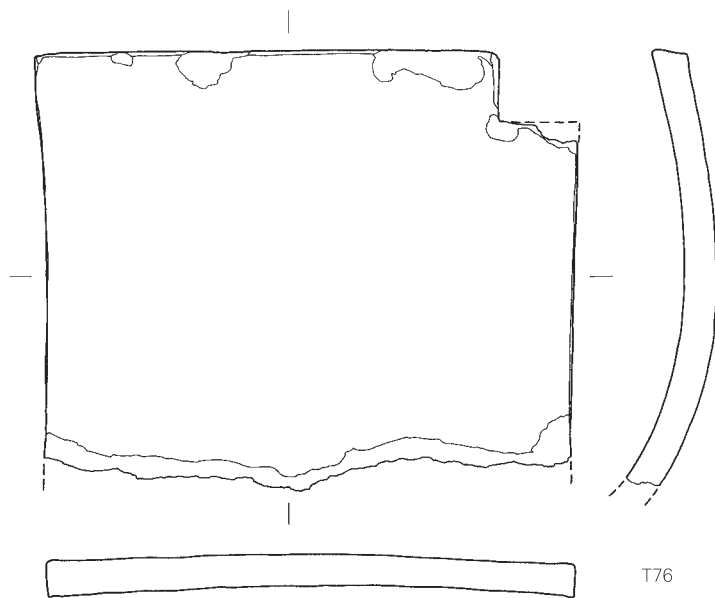



T73



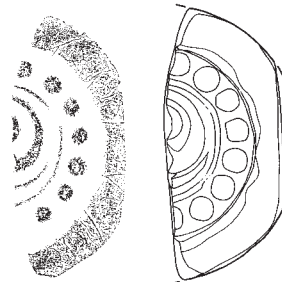
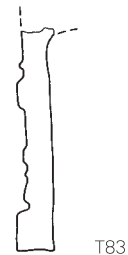
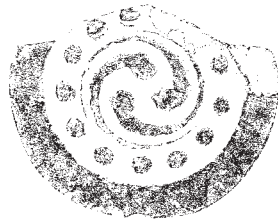
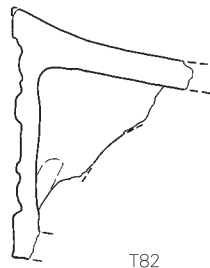
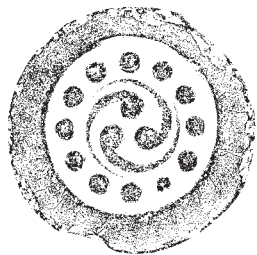
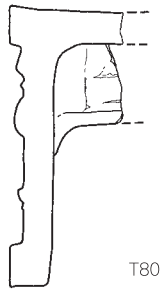

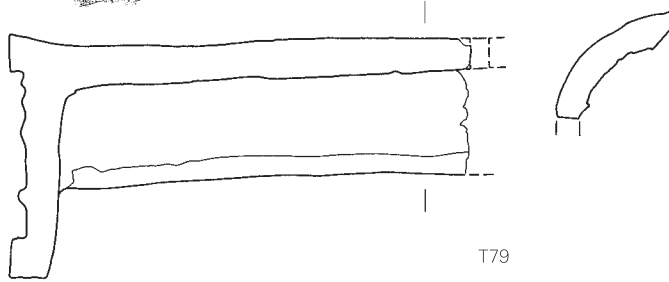
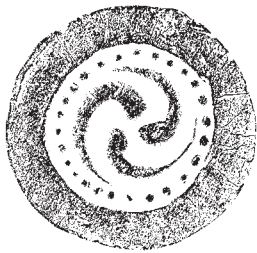
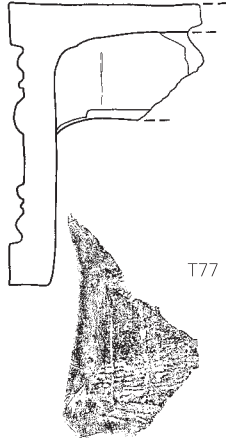

出土遺物実測図57 (瓦)

SD2002



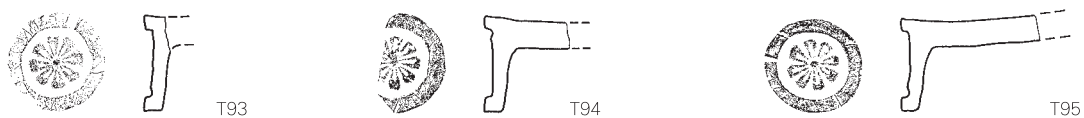
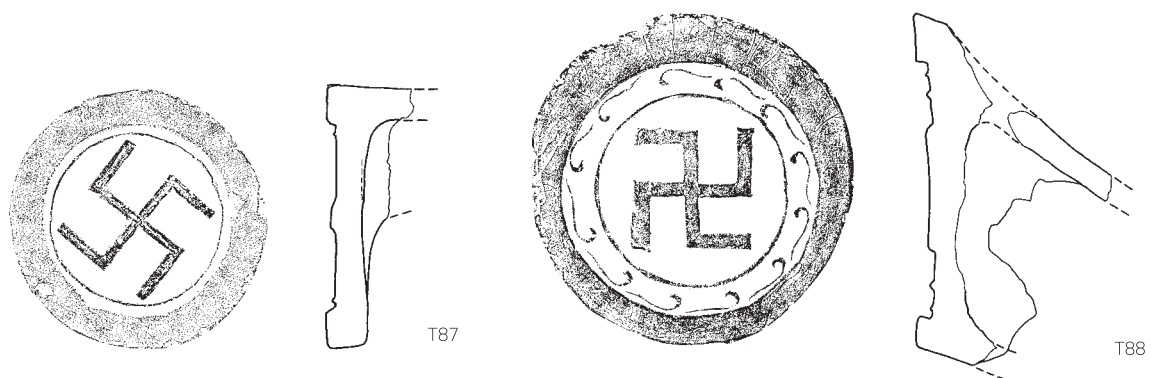
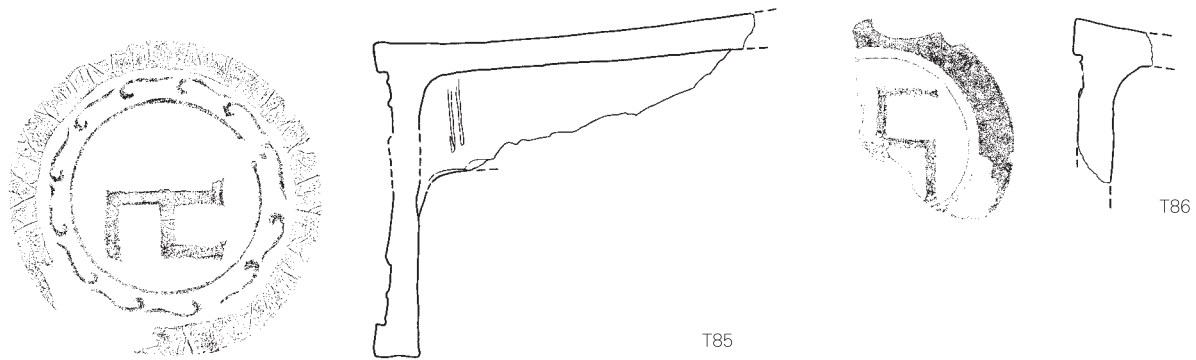
0 20cm

攪乱他

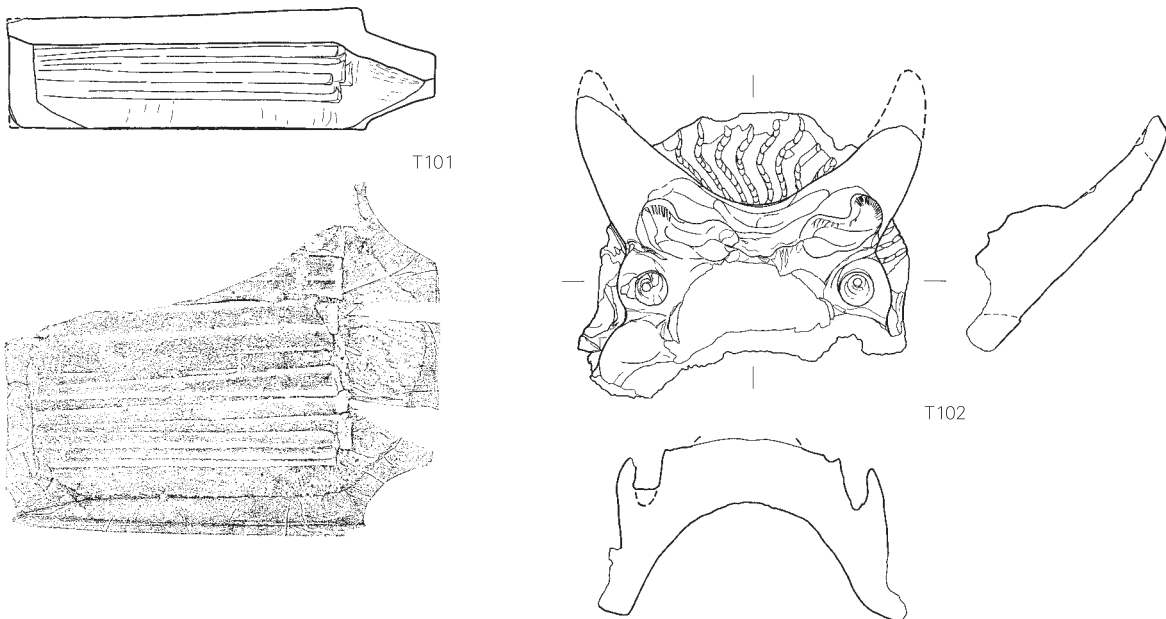
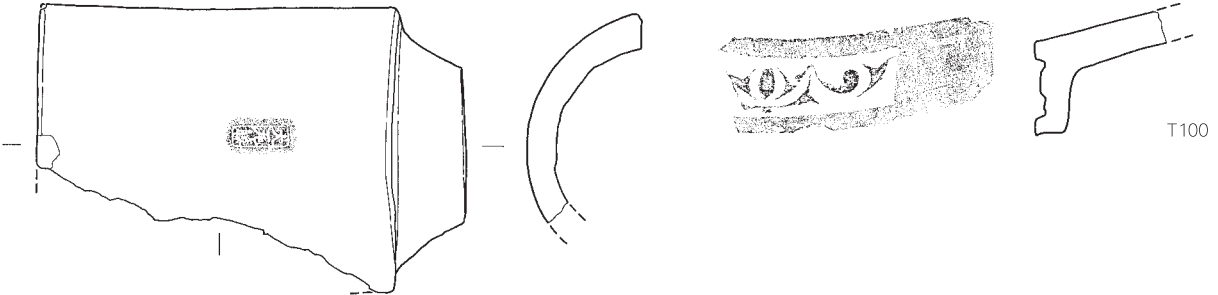
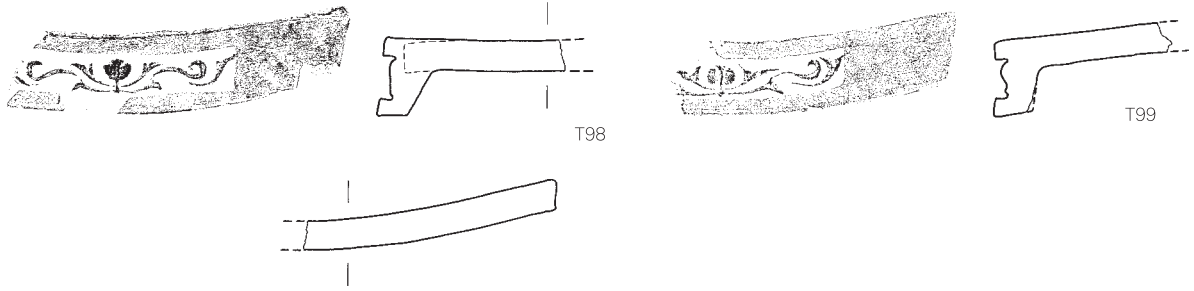
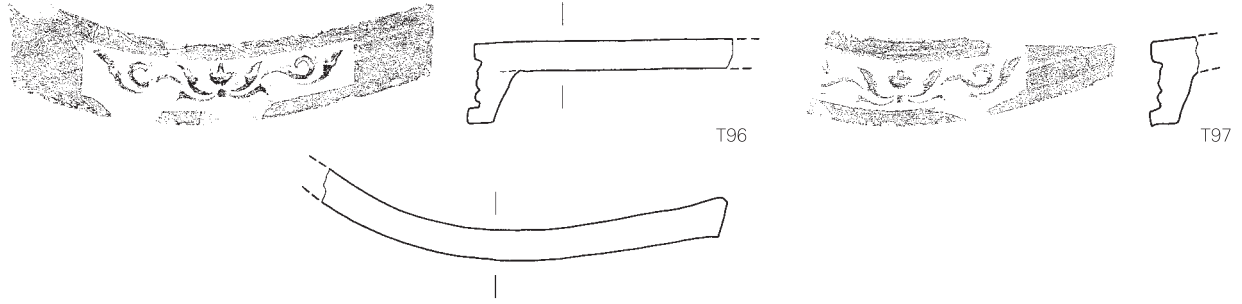


出土遺物実測図59 (瓦)

攪乱他



攪乱他

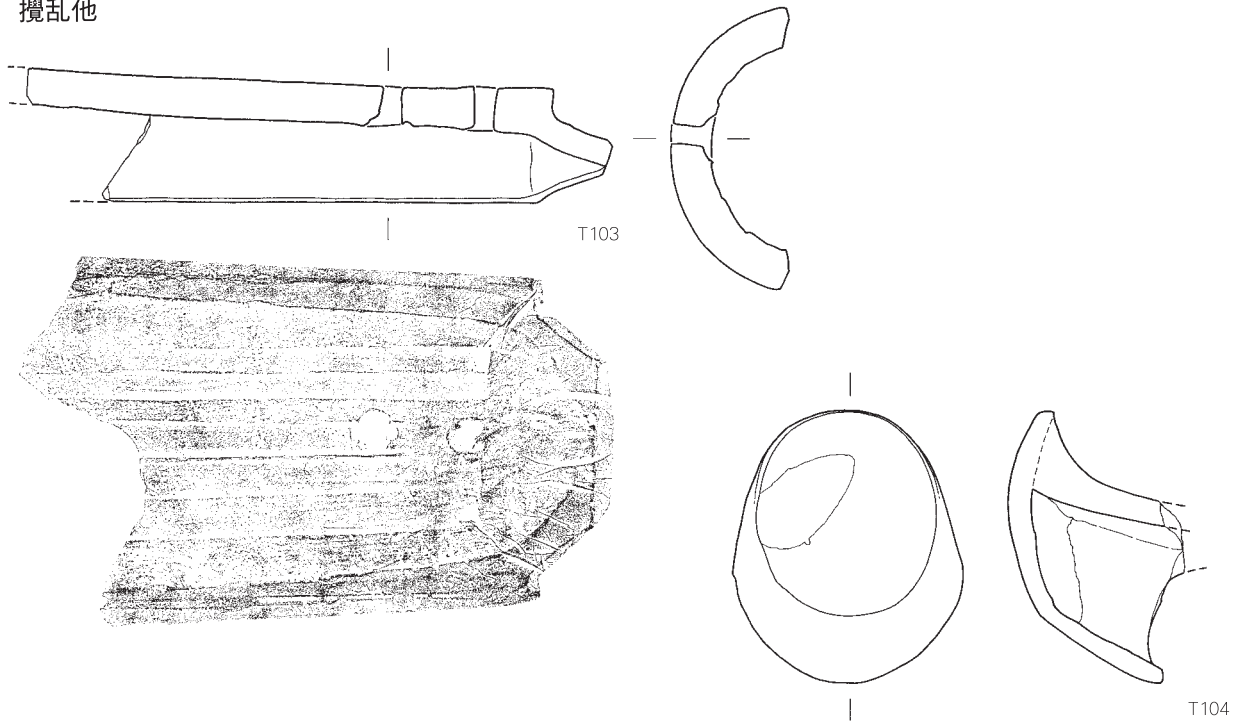


遺物実測図61 (瓦)

図版130

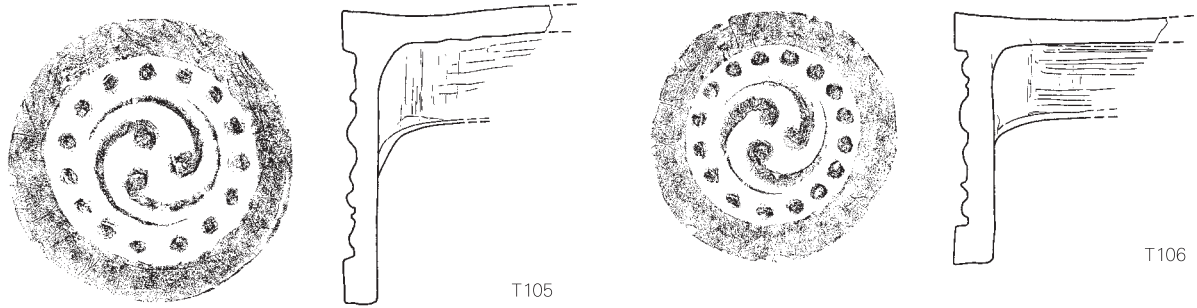
269次・平成15年度調査

攪乱他




平成15年度調査 II区

I区



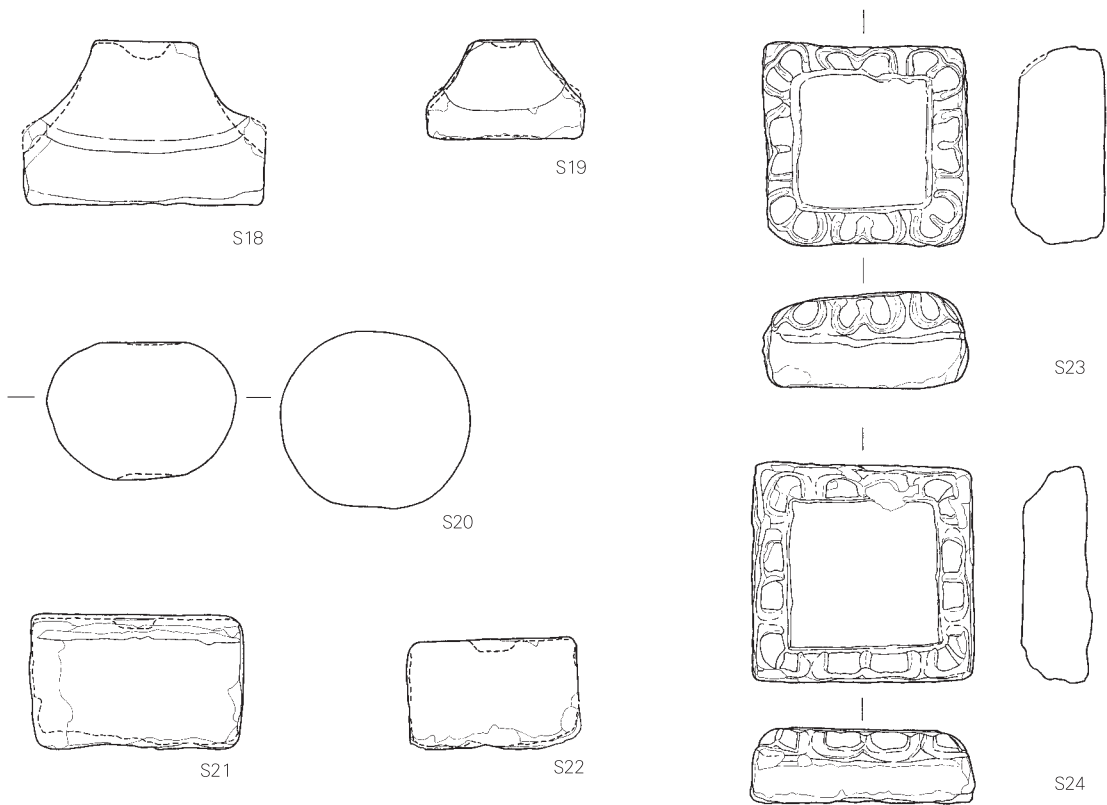
Ⅱ区北部 墓域



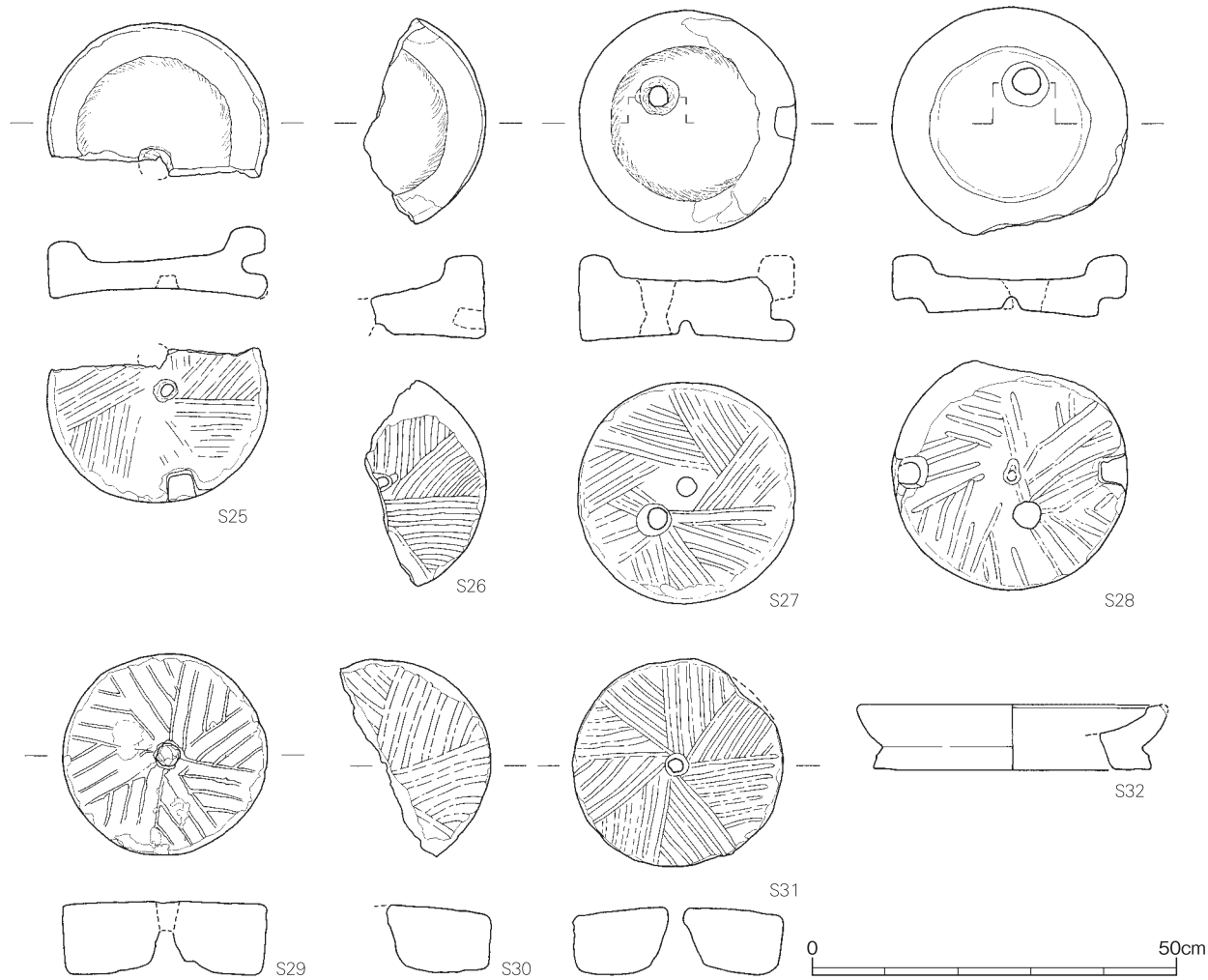
0 50cm

出土遺物実測図62 (石造品)

Ⅱ区北部 墓域

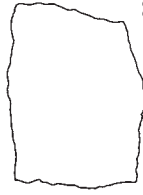


Ⅱ区 SK1007他




出土遺物実測図63 (石造品)


6号棺




S33




2号棺



S34



2号棺



S35



6号棺




S36




出土遺物実測図64 (石造品)

5号棺




S37

5号棺




S38

3号棺



S39

3号棺



S40

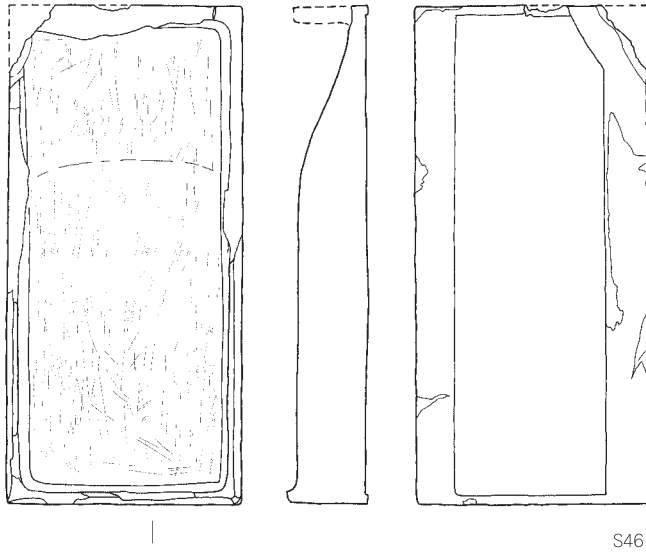
4号棺



S41



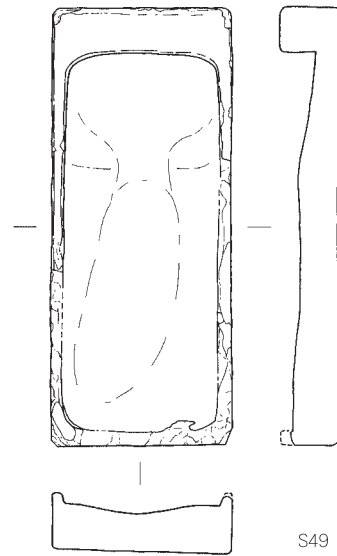
269次調査
Ⅱ区 墓域



攪乱

S46

平成15年度調査 Ⅲ区

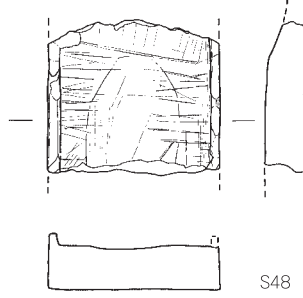


S49



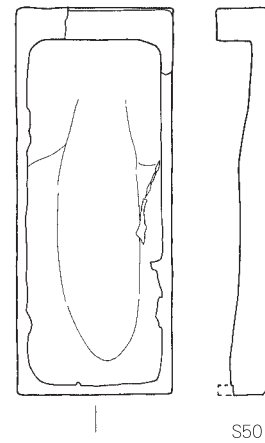
S47

SX1012



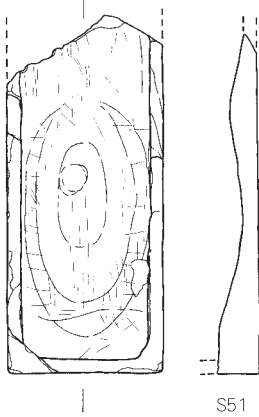
S48

269次調査
SX2067



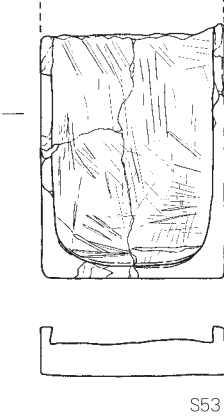
S50

SK1002



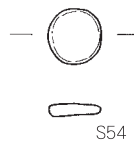
S51

SK1003



S53

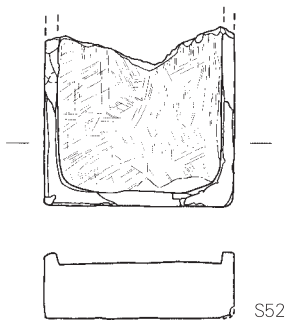
墓域内攪乱



S54



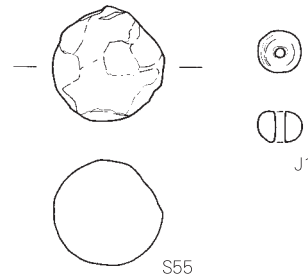
墓域



S52

瓦列

SK1077



S55

J1



269次調査

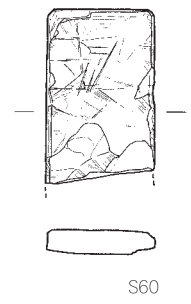
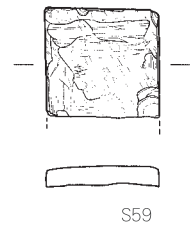
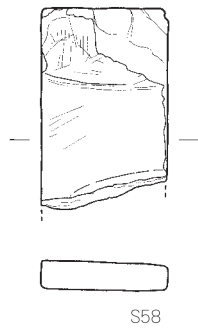
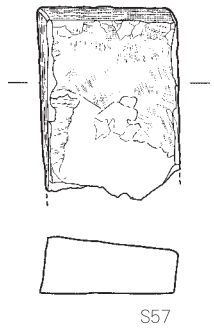
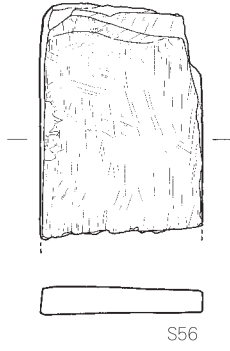
I区 SX1012

II区東半

SD1005

墓域

SD1004

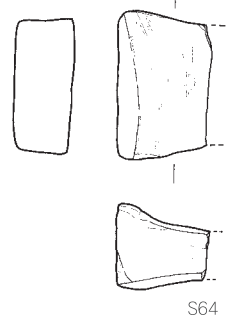
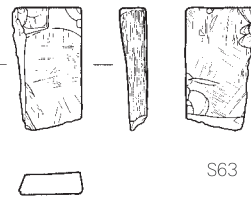
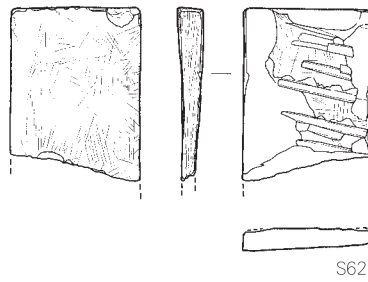
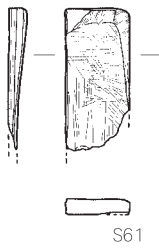


SK1067

SX1024 円

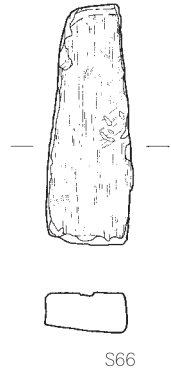
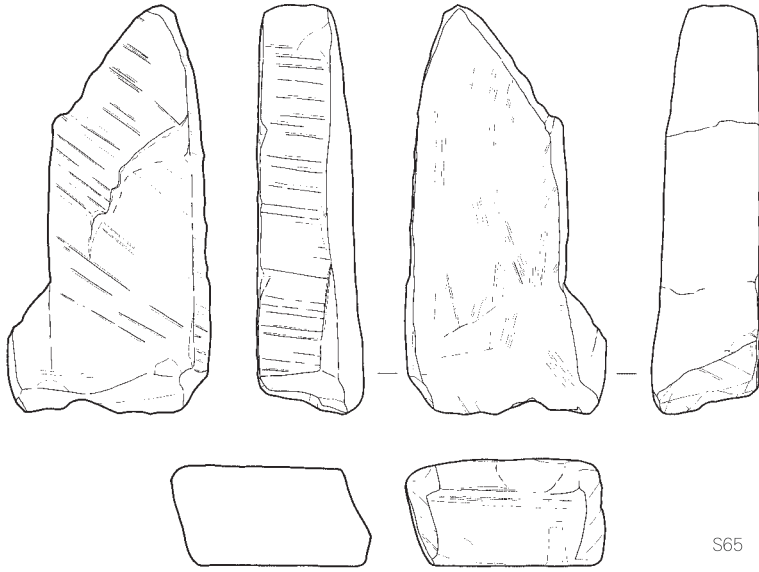
SX2077

SK1066



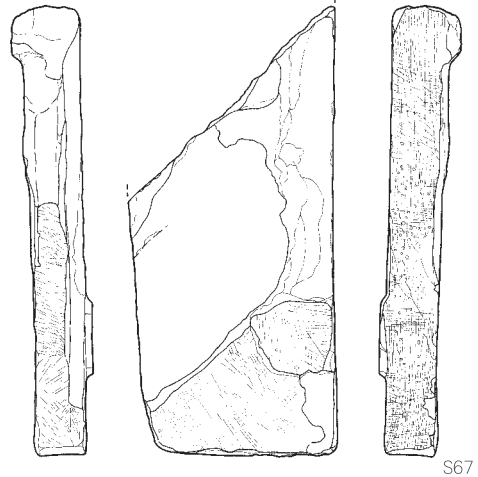
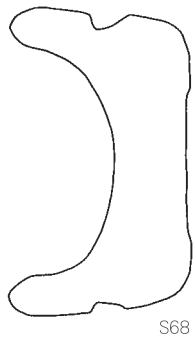
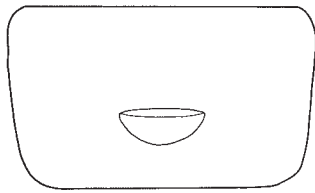
SK1029

SK1029

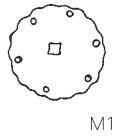


平成15年度調査 II区

SK2002



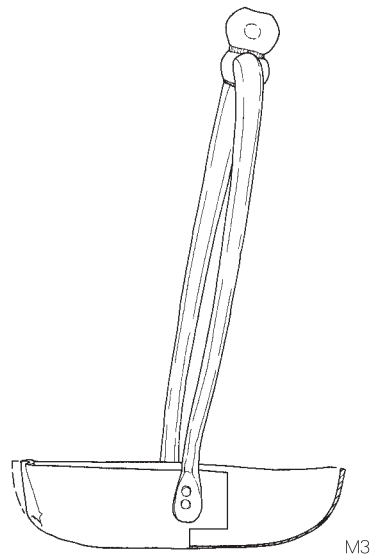
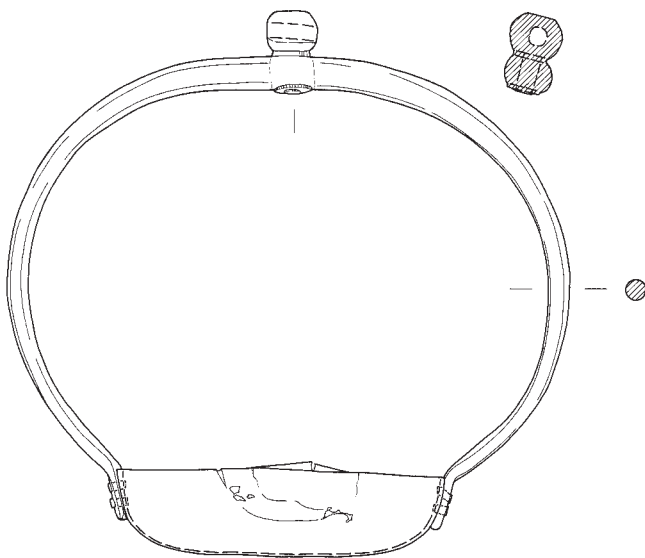
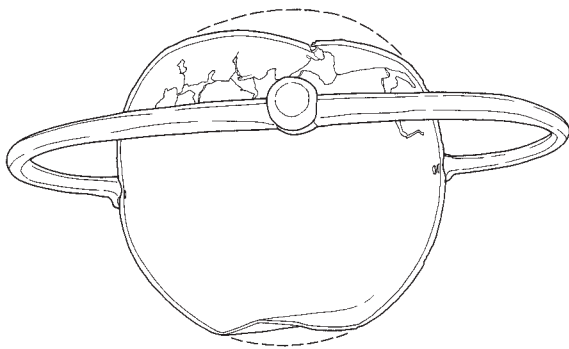
SX01



SK34

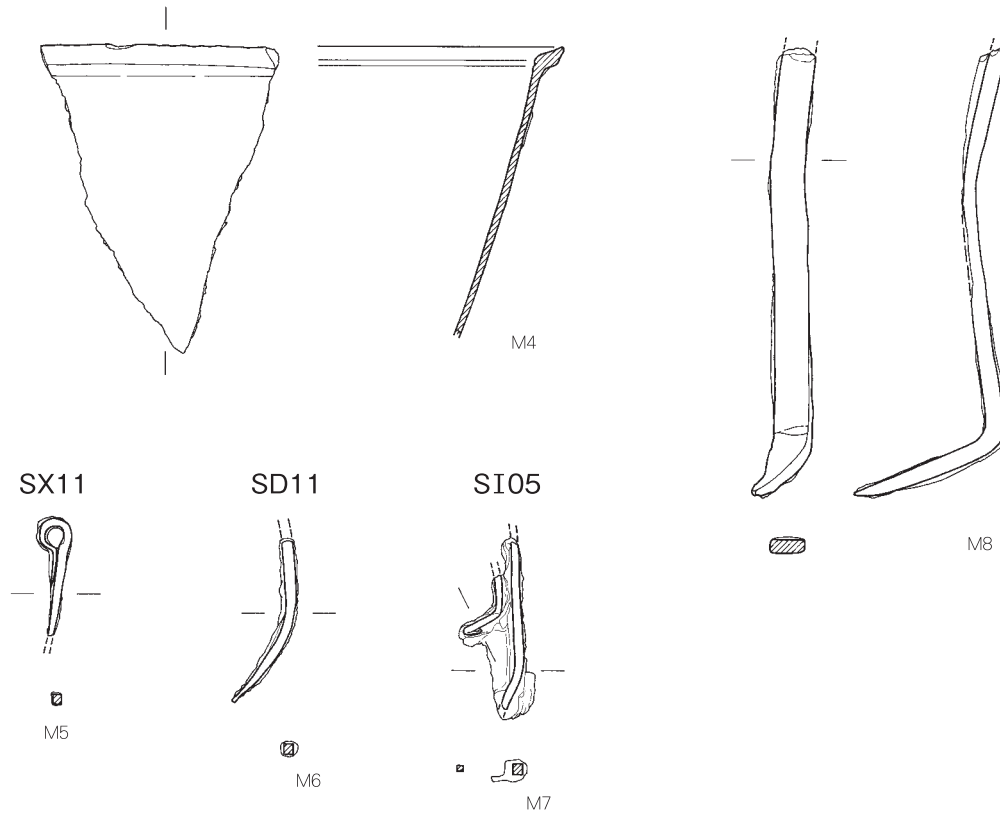


I区 攪乱



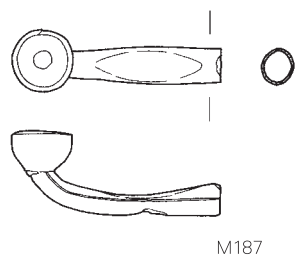
255次調査

包含層



平成15年度調査

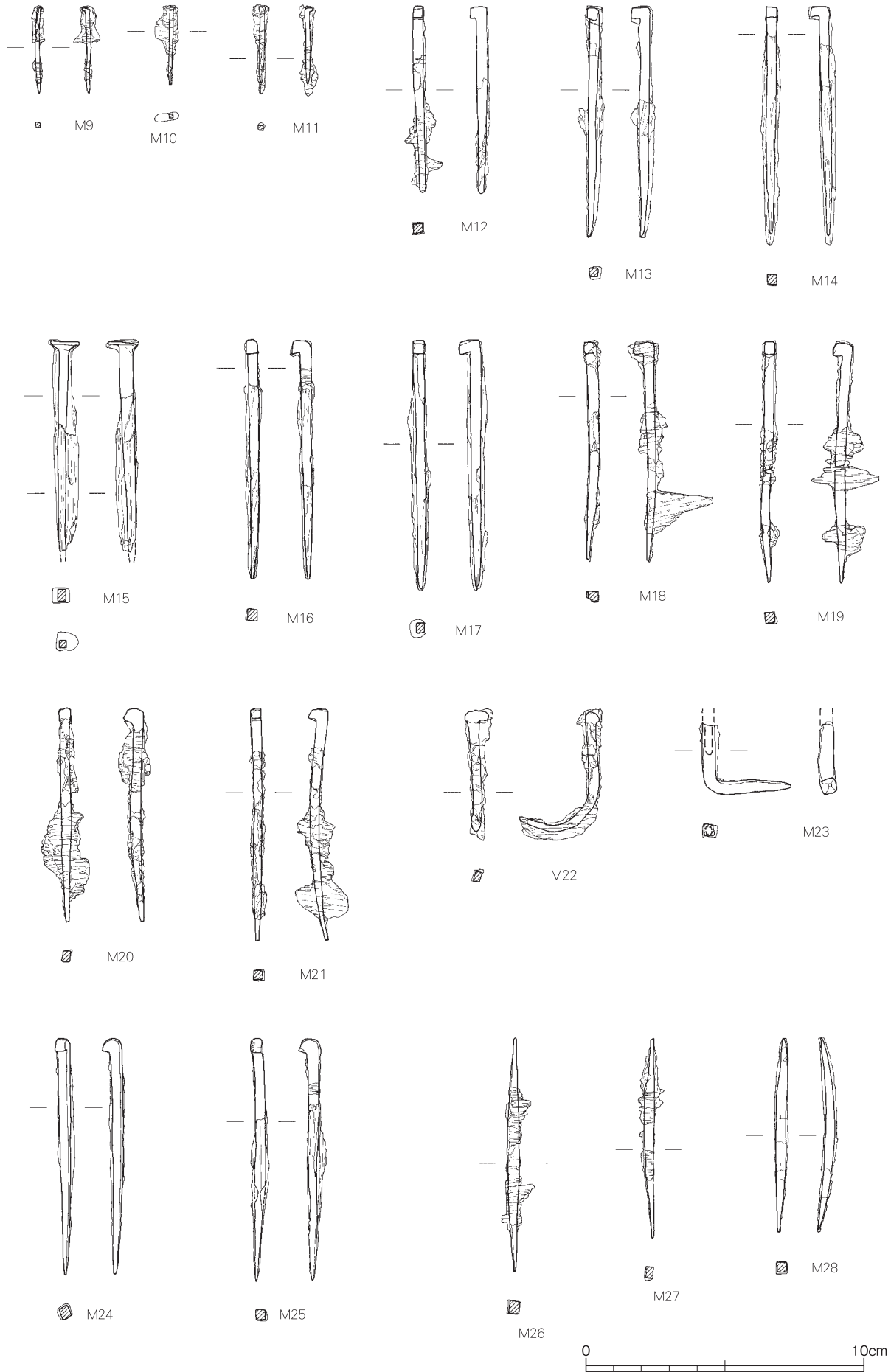
I区 SK03



II区包含層

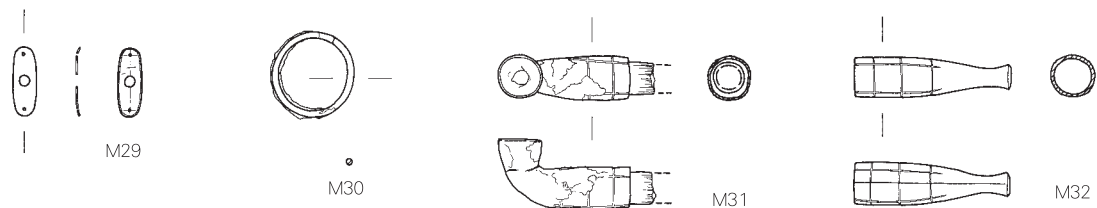


1号棺

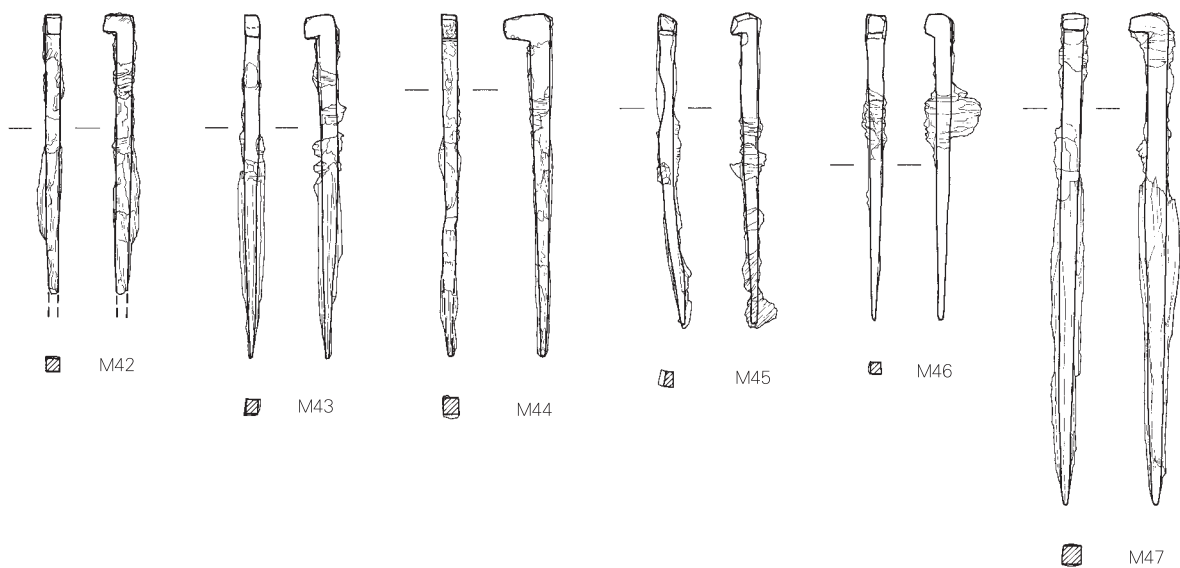
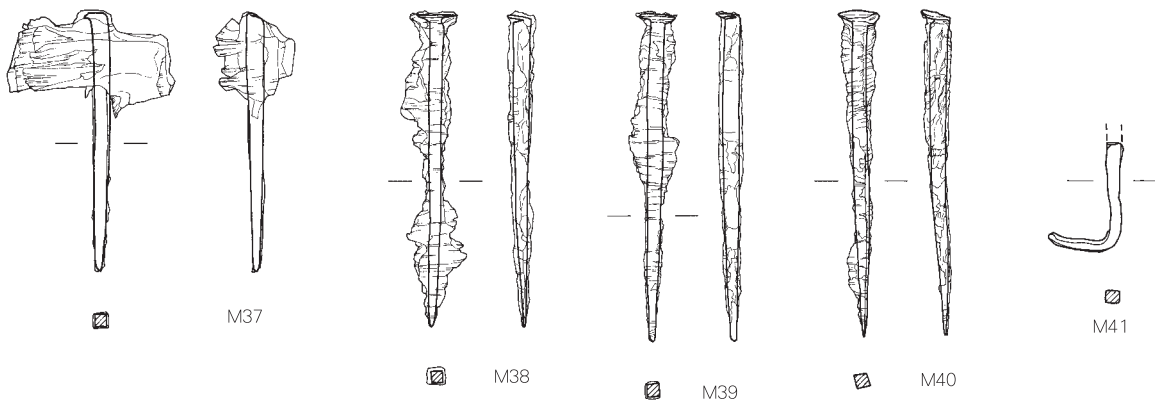
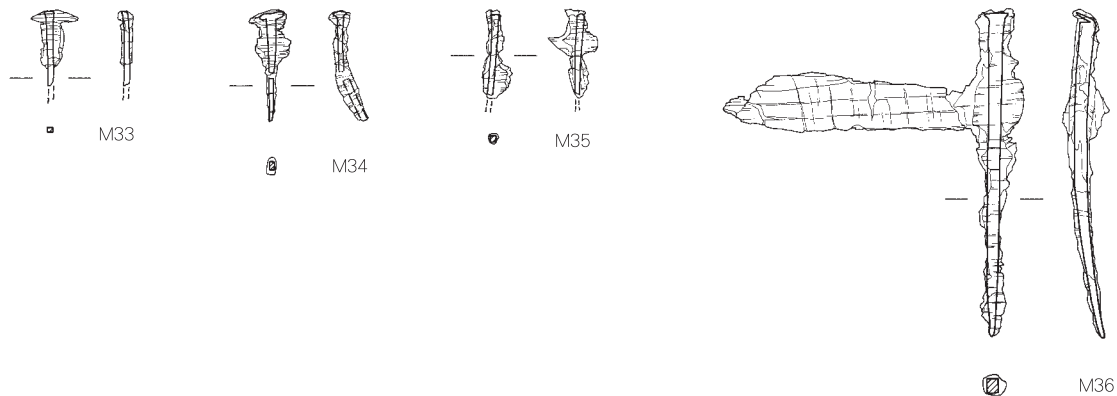


出土遺物実測図70 (金属製品)

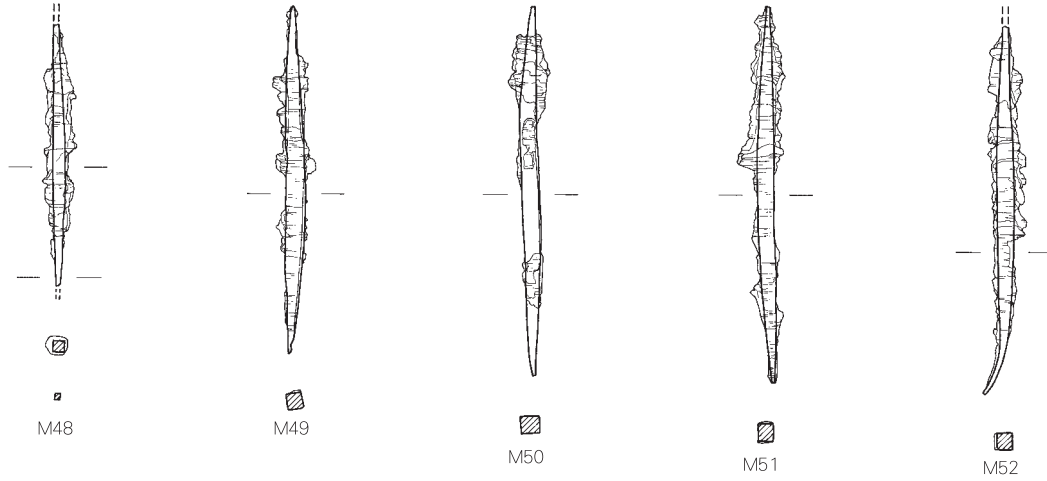
2号棺 副葬品



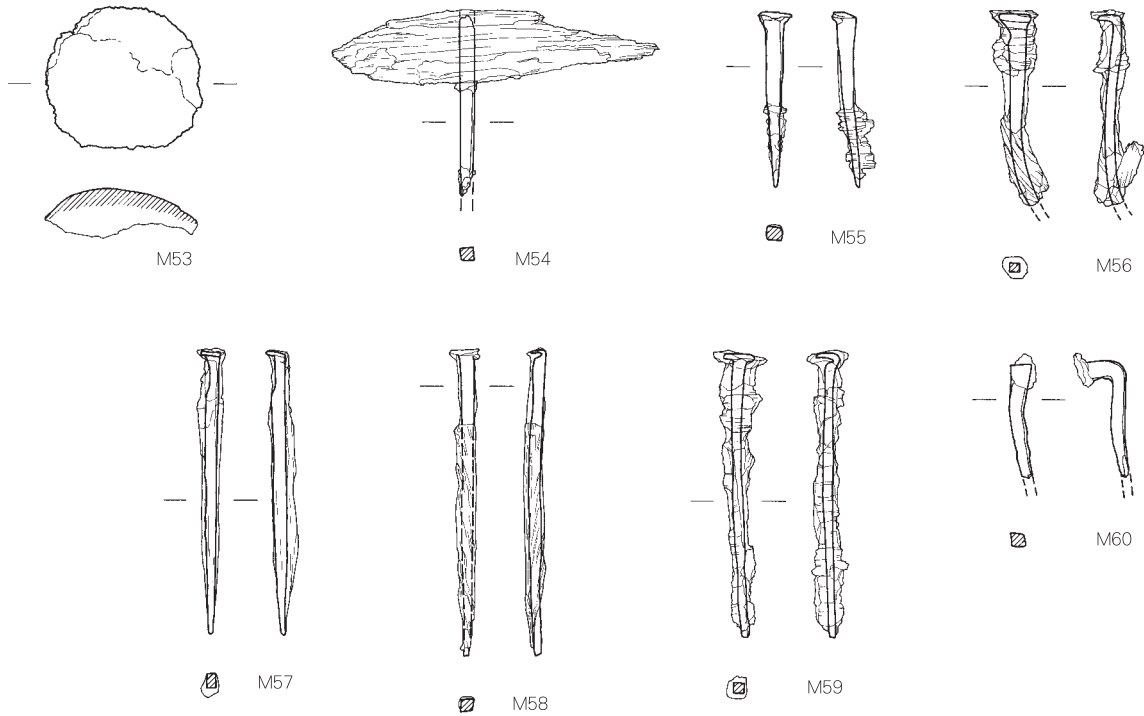
内棺



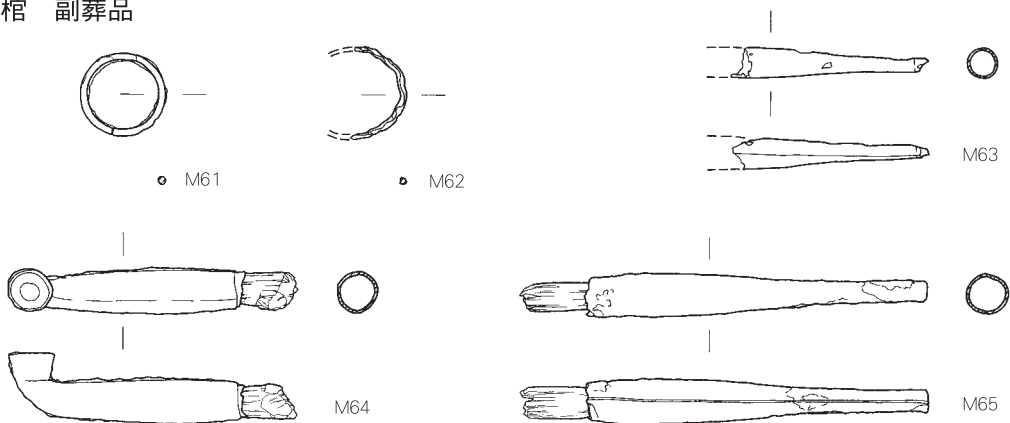
2号棺 内棺



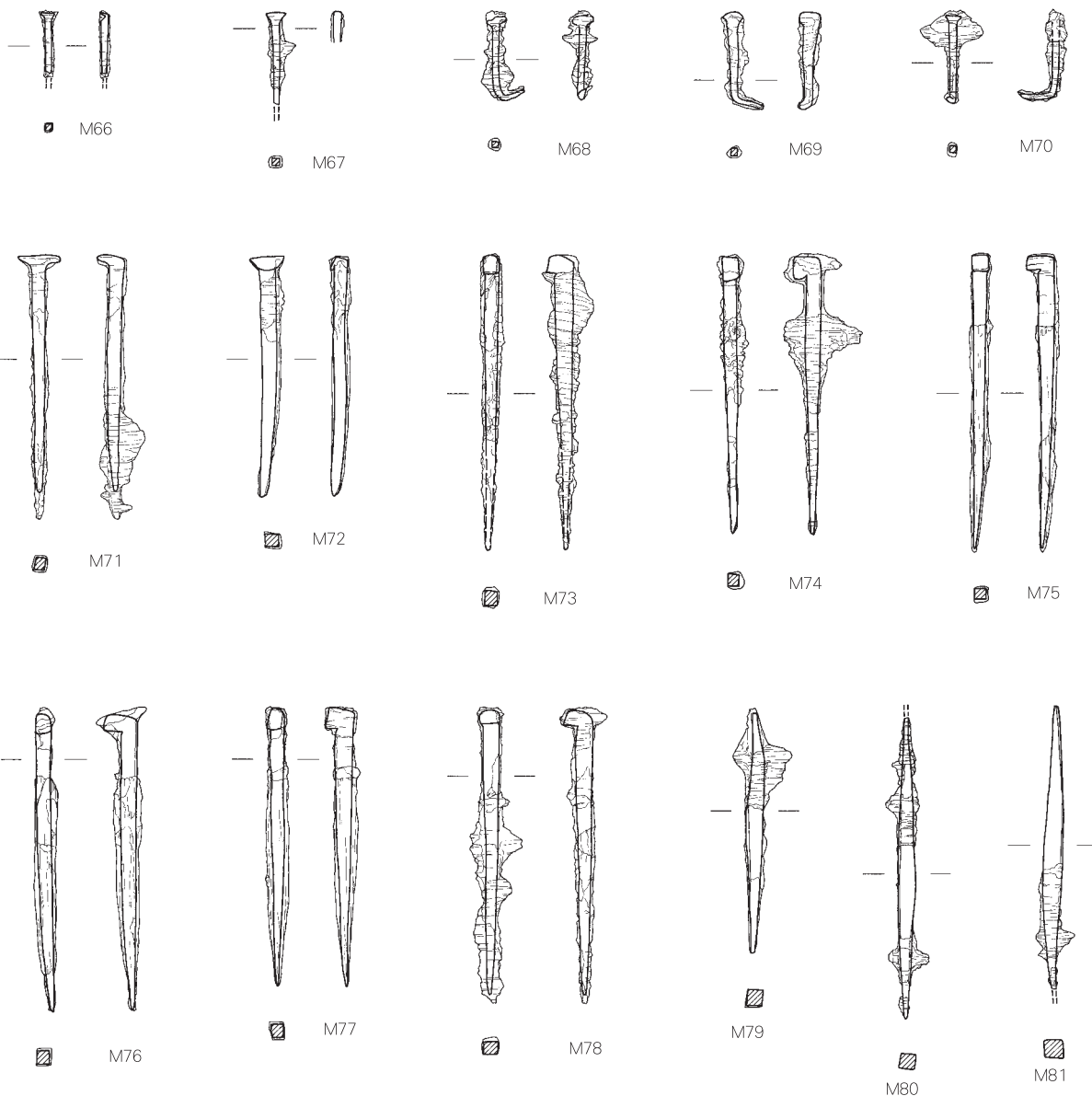
外棺



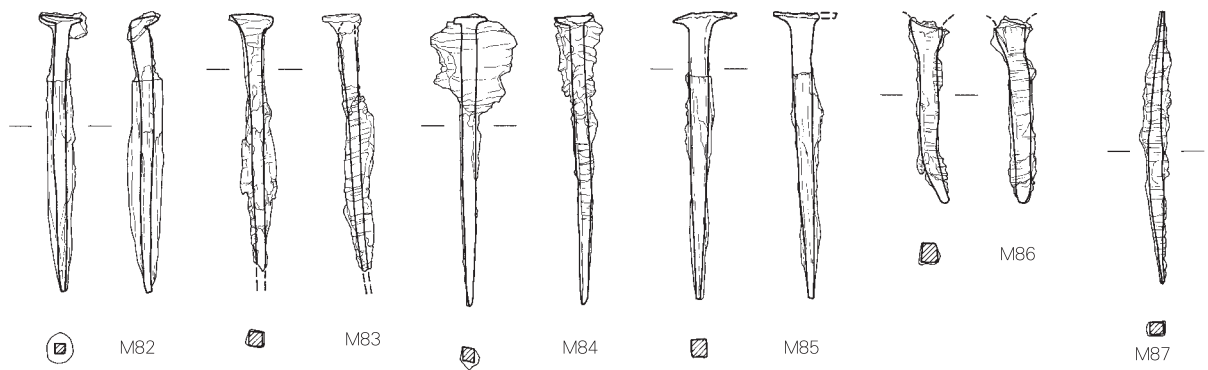
3号棺 副葬品



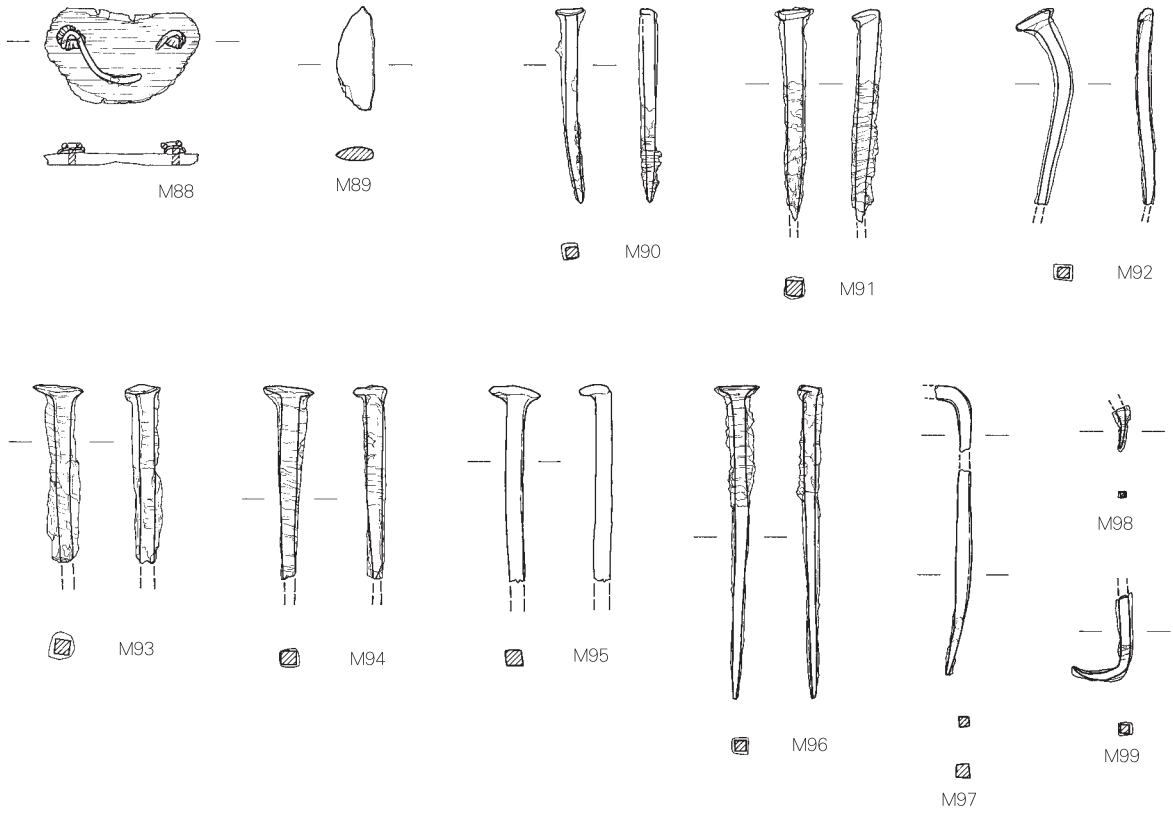
3号棺 内棺



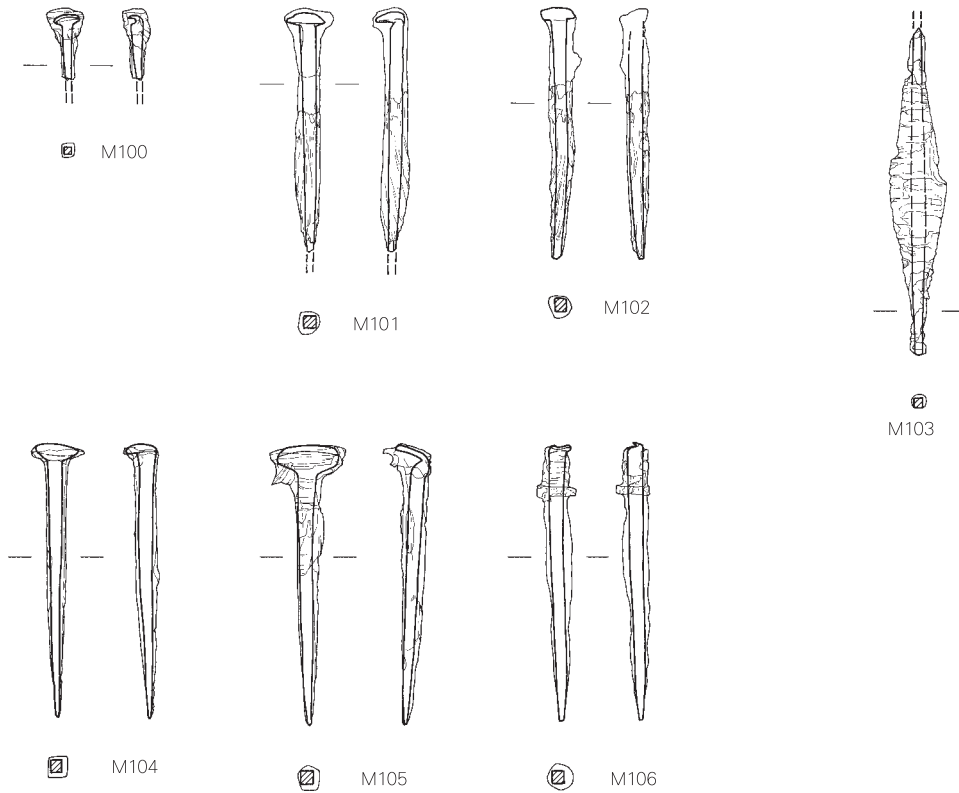
外棺



4号棺



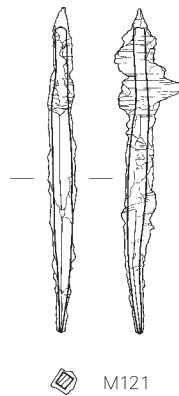
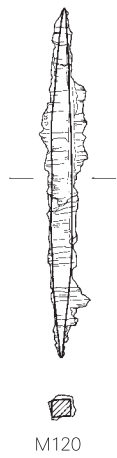
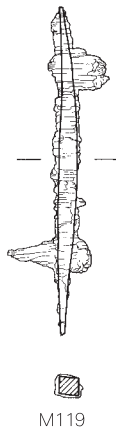
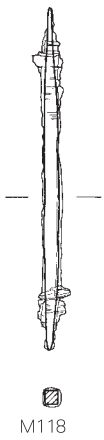
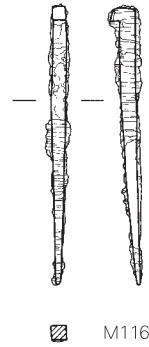
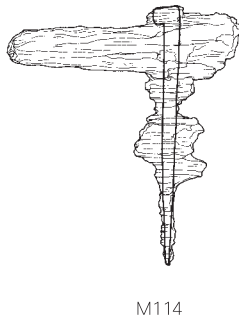
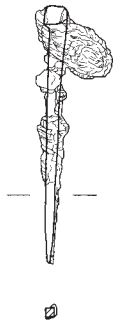
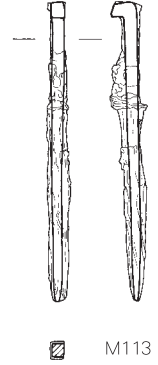
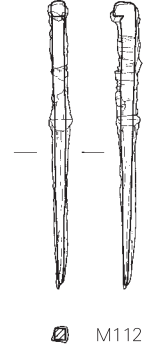
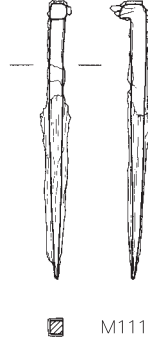
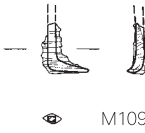
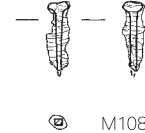
5号棺



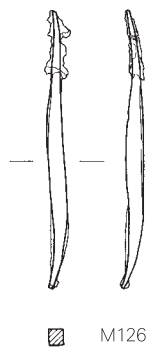
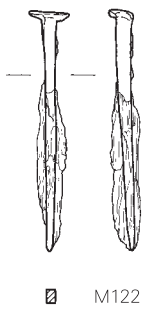
6号棺



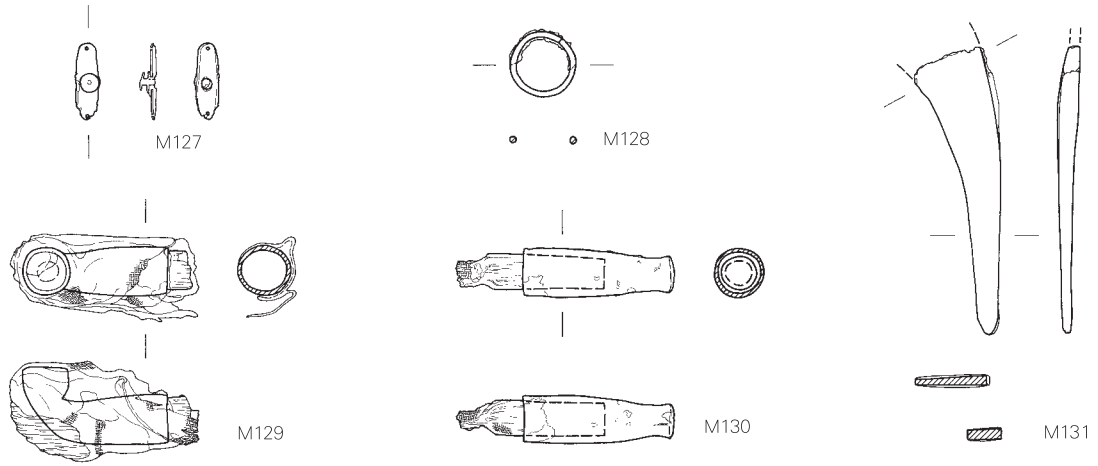
内棺



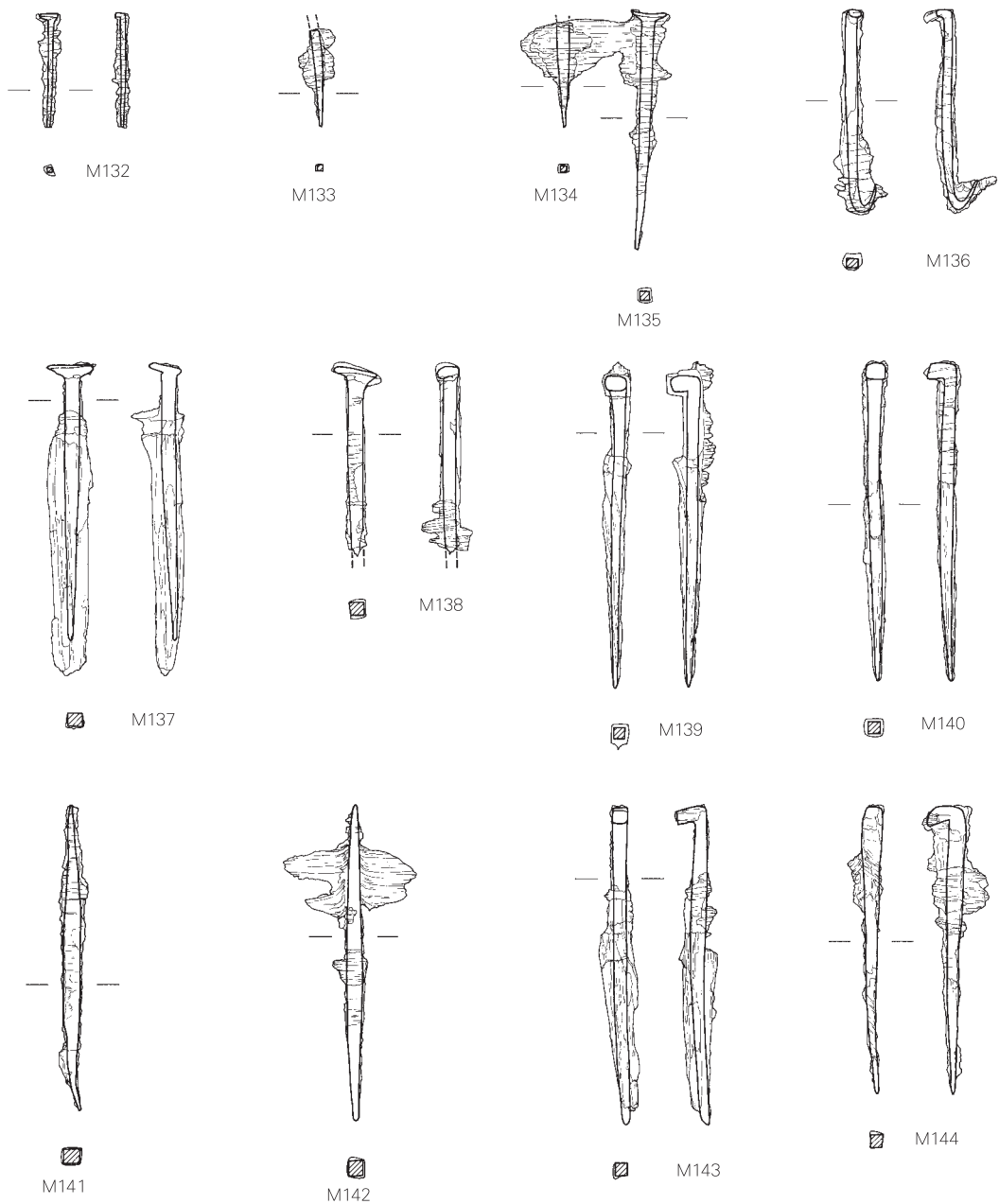
外棺



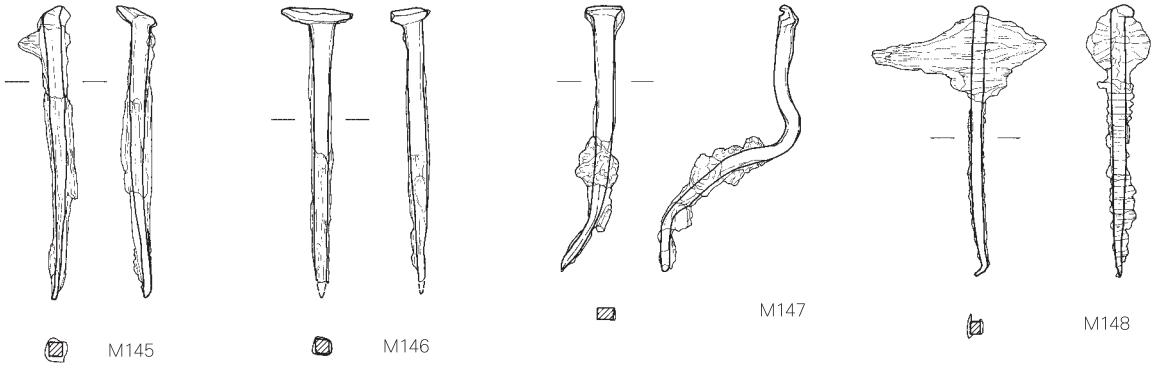
7号棺 副葬品



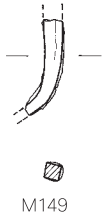
内棺



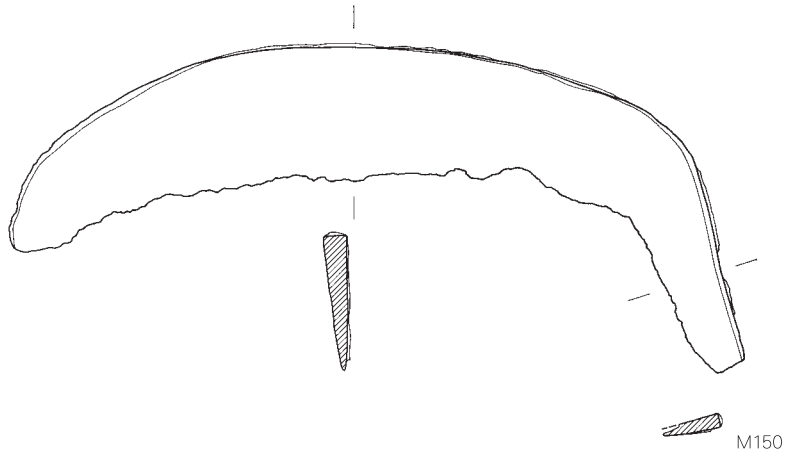
7号棺 外棺



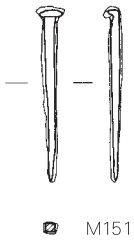
SX1039



SX1038



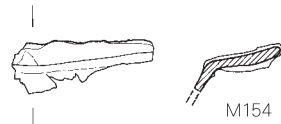
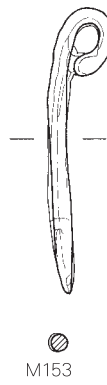
SX1073



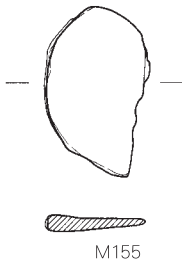
SK1077



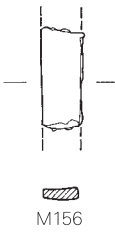
SX1073



SK1077



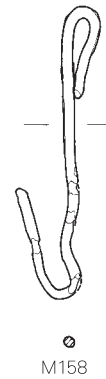
SK1077

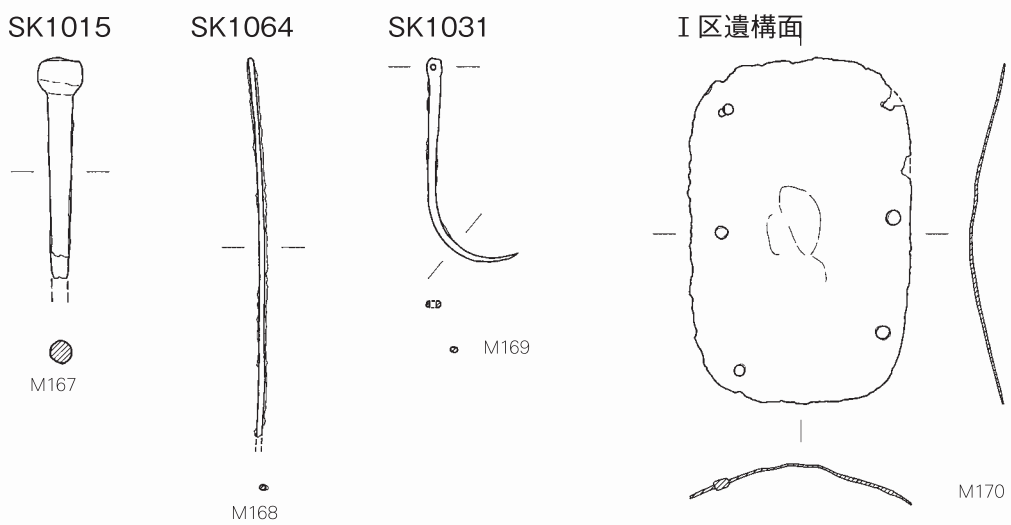
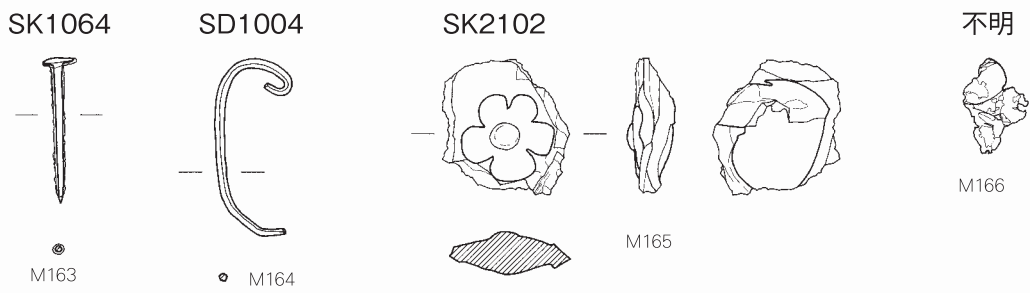
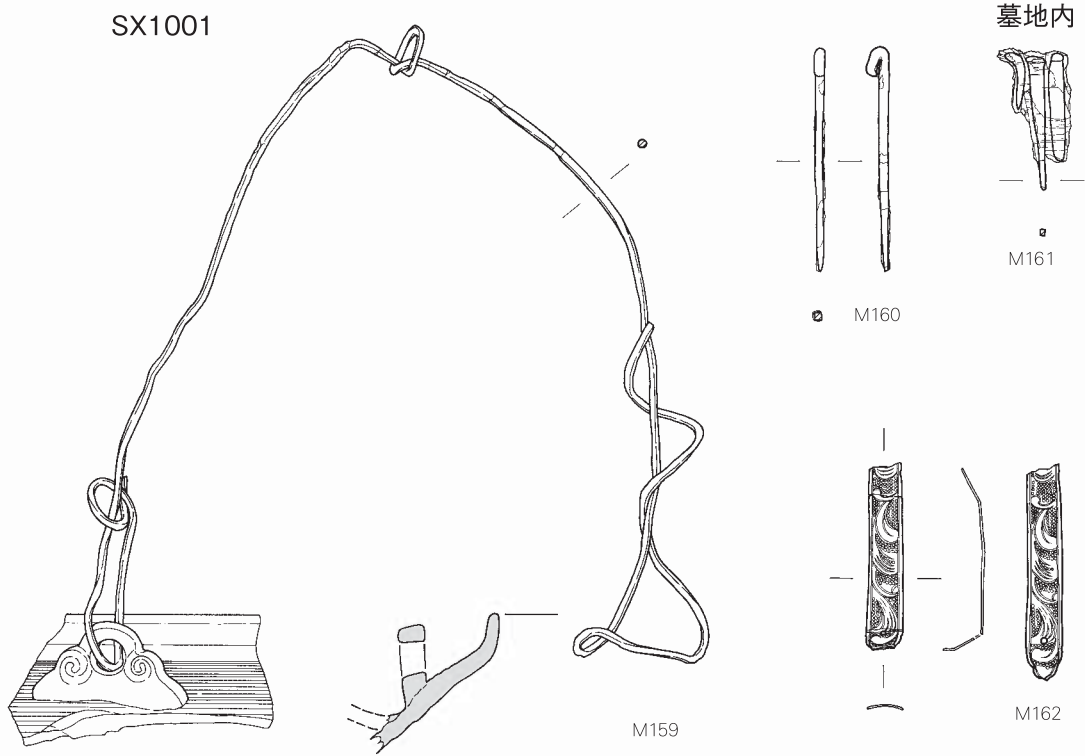


SX1073



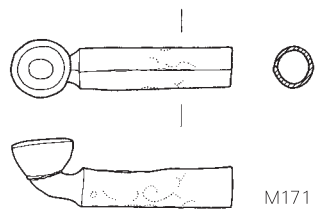
SK1077





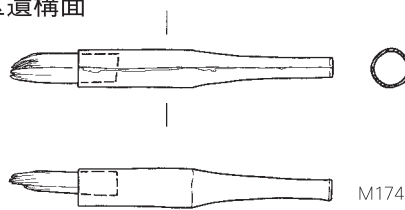
出土遺物実測図78 (金属製品)

SD1004



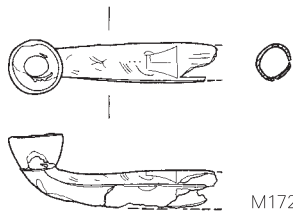
M171

Ⅱ区遺構面



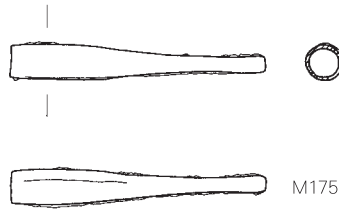
M174

SK1066

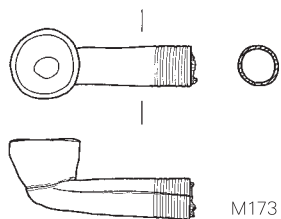


M172

SK2098

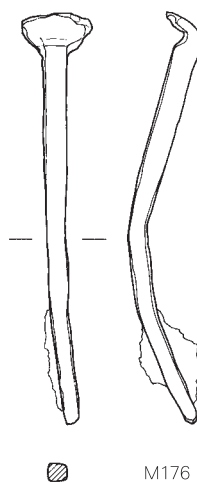


M175



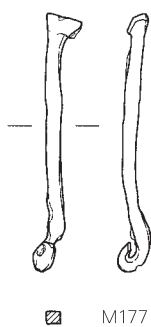
M173

SK1029



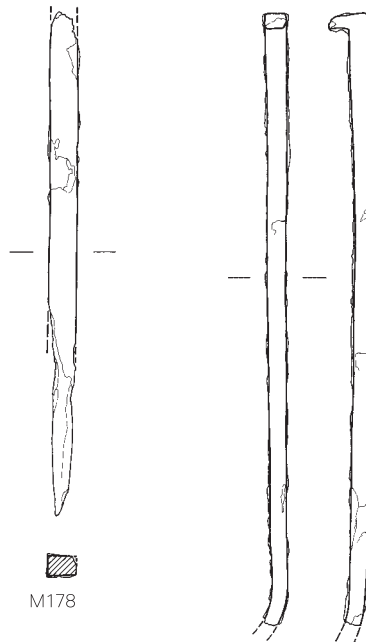
M176

SK1064



M177

Ⅱ区遺構面




M178

SK1008

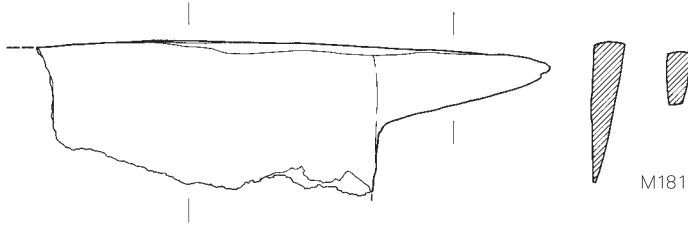


M180

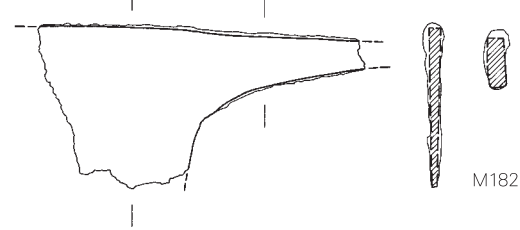
M179



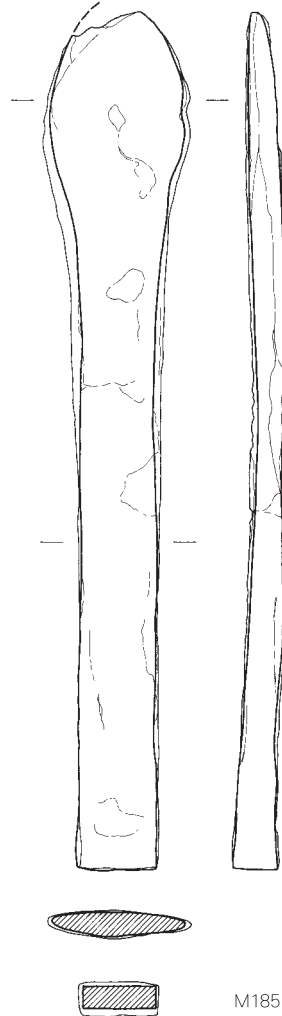
SK2102



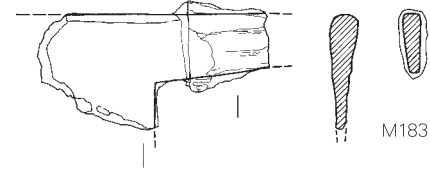
SK2002



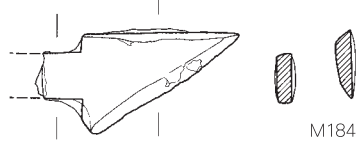
SD2002




SD1004




SX1037




SK1003






C1




C2



C3



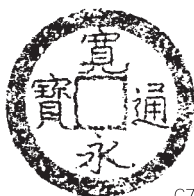
C4




C5



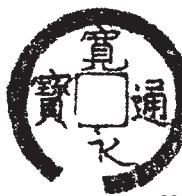
C6



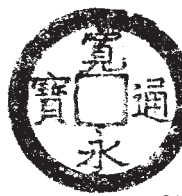
C7





C8



C9



C10



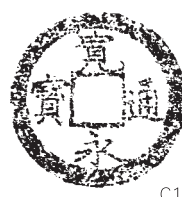
C11




C12



C13



C14



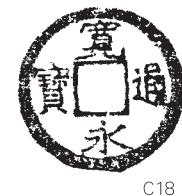
C15



C16

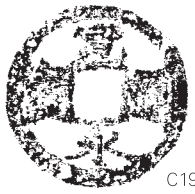


C17



C18

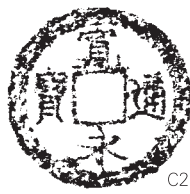




C19




C20




C21




C22




C23



C24



C25



C26



C27




C28



C29




C30



C31



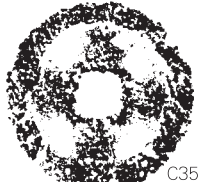
C32



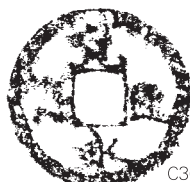
C33



C34



C35



C36



C37




C38




C39





C40



C41

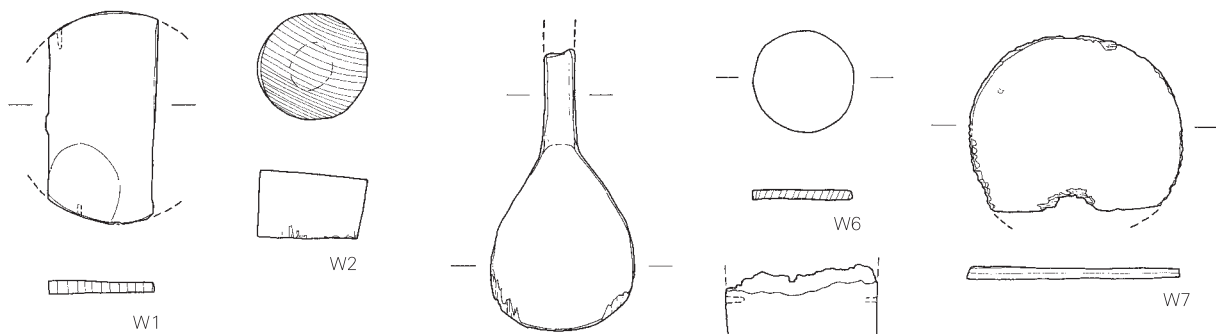


C42

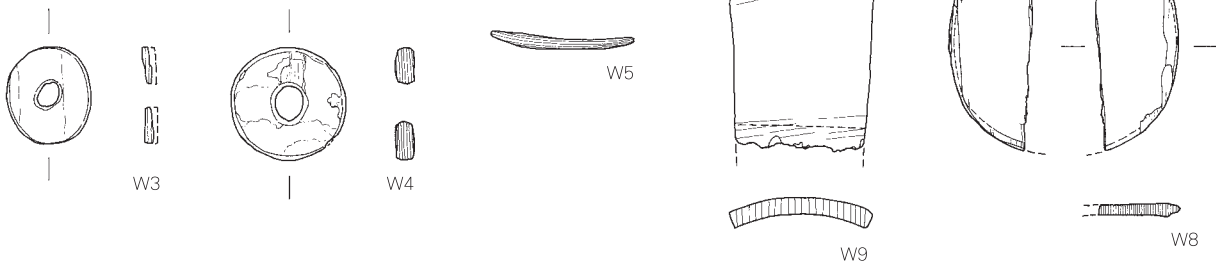


出土遺物実測図82 (錢)

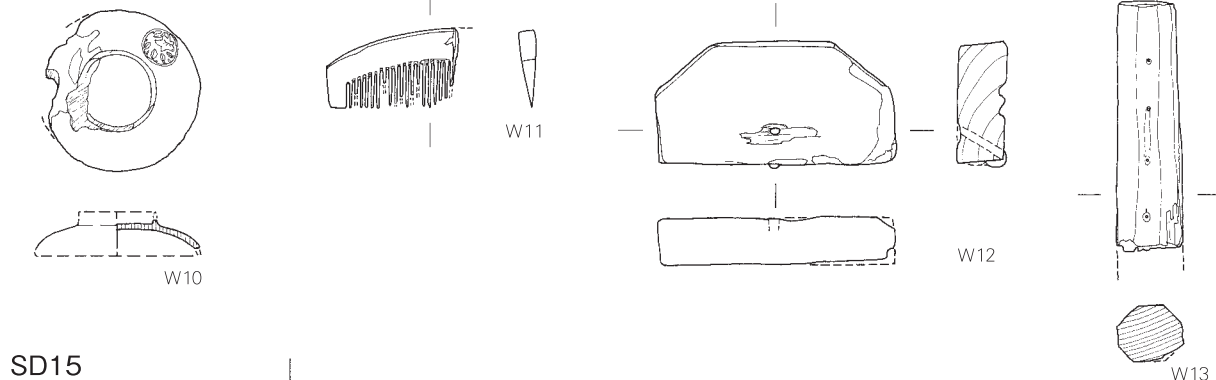
SE06



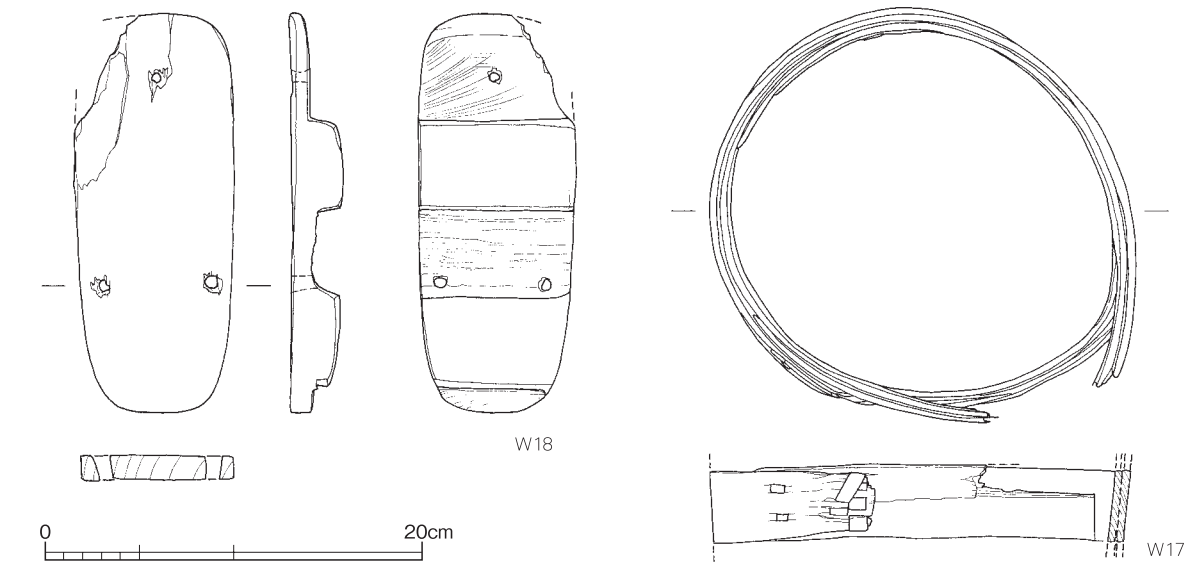
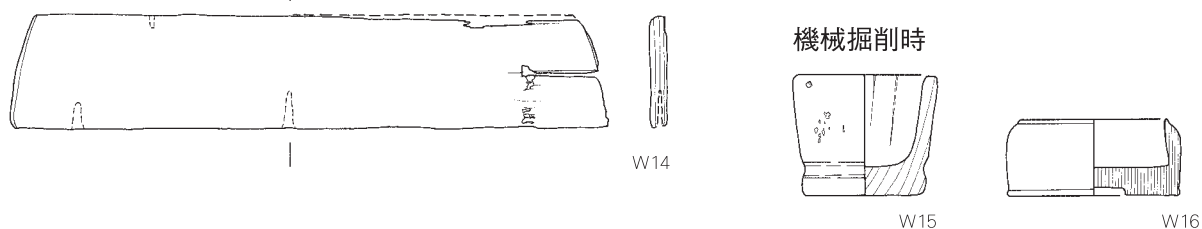
SX11



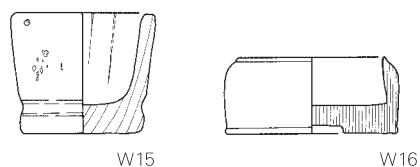
SD07



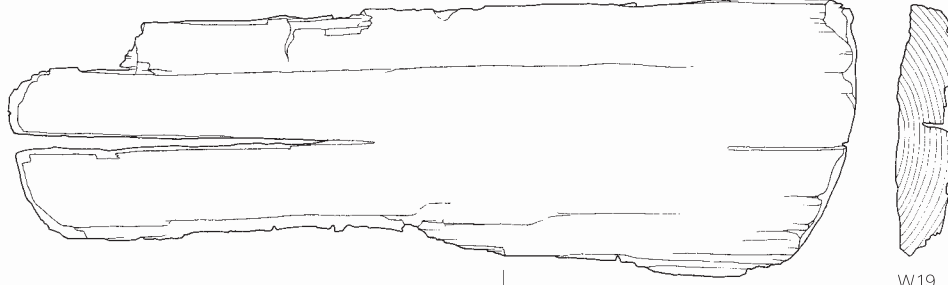
SD15



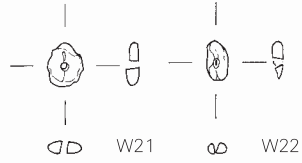
機械掘削時



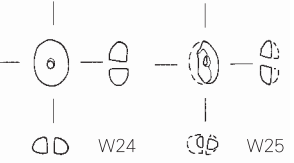
SK1066



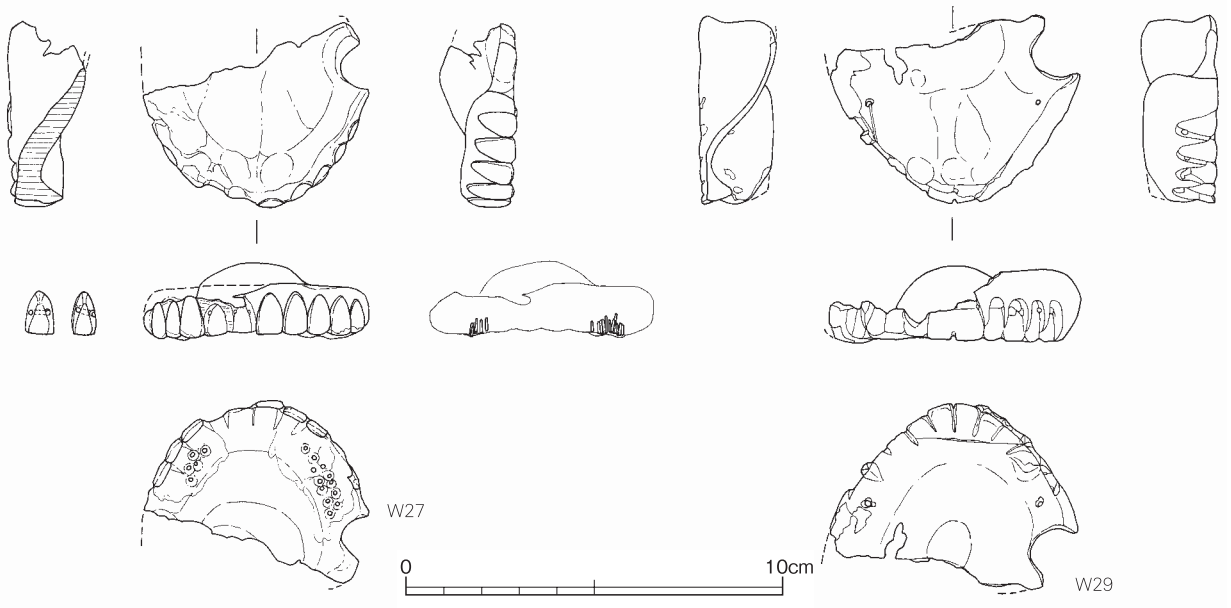
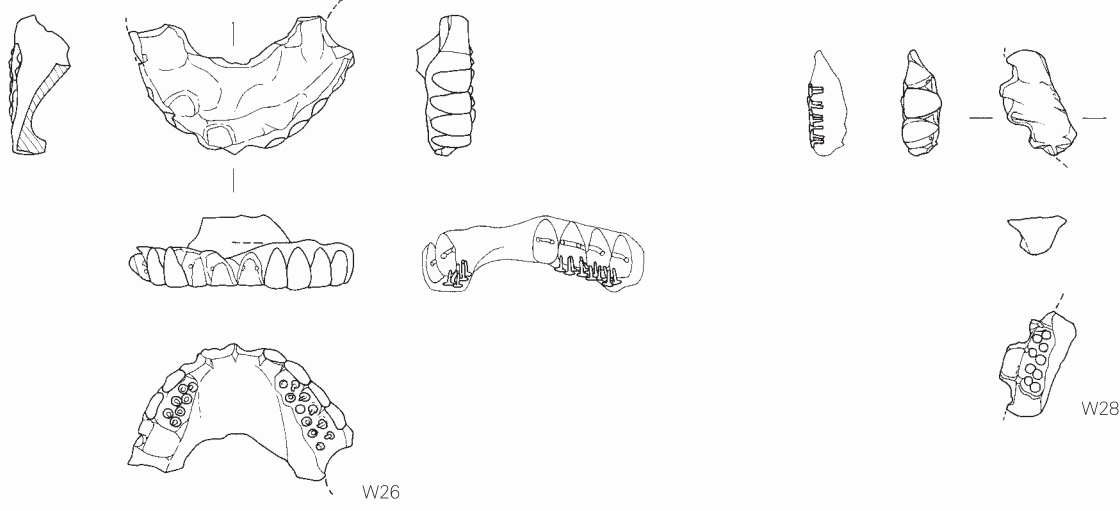
3号棺



6号棺



2号棺



出土遺物実測図84 (木製品)

