Ⅱ区SX－01

Ⅱ区SK－01～07、SD－01・02

図版 80

Ⅱ区SB－01、SX－01・02
検出状況

Ⅱ区SD－01・02



Ⅱ区SD－03

Ⅱ区SX－01検出状況

Ⅱ区SX－01炭化物検出状況

Ⅱ区SX－02完掘

図版 82

Ⅱ区SK−01

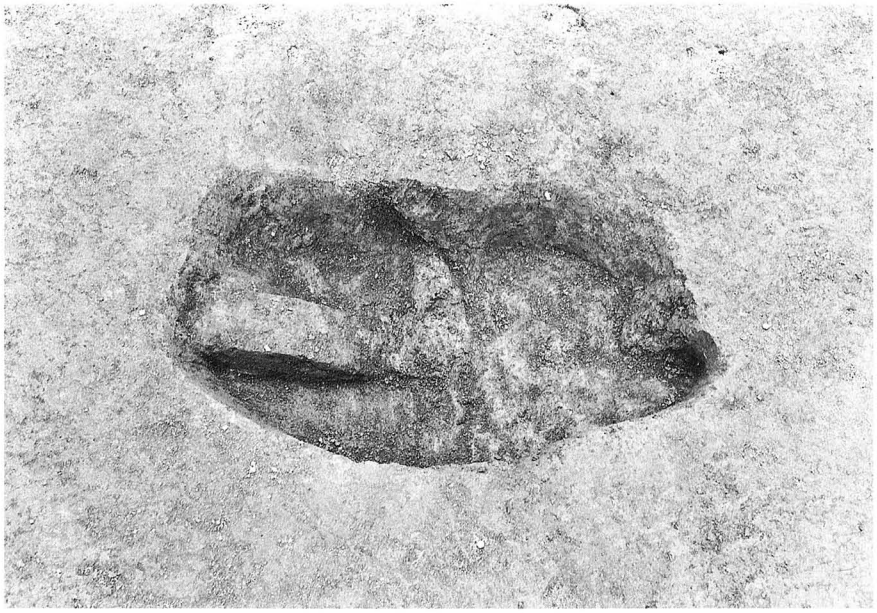

Ⅱ区SK−02



Ⅱ区SK−03

Ⅱ区SK－04

Ⅱ区SK－05

Ⅱ区SK－06



図版 84

Ⅲ区全景



Ⅲ区SB－01

Ⅲ区SI－01

Ⅲ区SI－01周辺

図版 86

Ⅲ区SI－01検出状況

Ⅲ区SB－02・03

Ⅲ区SD－01

Ⅴ区全景

114−1

114−4

114−6

114−2



114−3

114−5



114−7

Ⅰ区SI−01出土遺物



Ⅰ区SB−01出土遺物



Ⅰ区SD−03出土須恵器





Ⅰ区SD−03出土土師質土器

図版 90







Ⅰ区SD－03出土土師質土器



Ⅰ区SD－03出土磁器



Ⅰ区SK－02出土土器





Ⅰ区遺構外出土土器

図版 92





Ⅰ区遺構外出土土器



Ⅰ区出土石器









Ⅱ区SB−01出土土器

図版 94





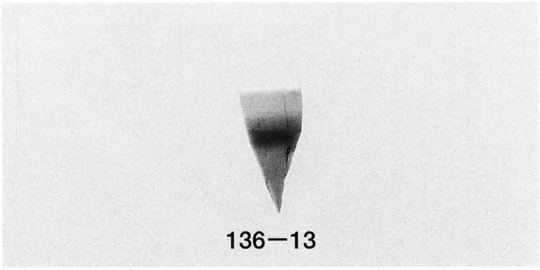

Ⅱ区SB－02出土土器







Ⅱ区SX－01出土土器

Ⅱ区SK－01
出土石器









Ⅱ区遺構外出土土器







Ⅱ区遺構外出土土器・石器

図版 96


156－1

156－3

156－4

156－7

156－8

156－2


156－5

157－1

157－5


156－6

157－4


157－6


157－18


157－16


157－20

Ⅲ区SB－01出土土器



Ⅲ区SB－01出土土器



Ⅲ区SI－01、SK－01出土土器

図版 98

160－7

Ⅲ区SI－01出土土器



164－1

164－2

164－3

166－1

166－2

166－4

166－3

166－5

Ⅲ区SB－02～04出土土器

171－2

171－5

171－4

171－6

Ⅲ区遺構外出土土器


171－1
171－10
171－3
171－9
171－8

171－7

171－11


171－12

171－13

171－14

171－15

171－16

Ⅲ区遺構外出土土器

図版 100


172—1

172—3


172—4

172—5


172—2


172—7


172—8


172—6


172—9


172—11


172—10


172—12


172—13

172—14

Ⅲ区遺構外出土土器


173−1


173−2


173−3


173−4


173−5


173−6


173−7


173−8


173−9


173−11


173−10


173−12

173−13


173−15


173−14

Ⅲ区遺構外出土土器

図版 102


173−16

173−17

174−1


174−2

174−3


174−4

174−5

174−7

174−6

174−8


174−10


174−9

174−11


174−13

174−12

174−14

Ⅲ区遺構外出土土器

174−15


174−16

174−17


174−18

174−19


174−20

175−1

175−3

175−2

175−4

Ⅲ区遺構外出土土器

図版 104

175—5


175—6

175—7

175—8


175—10


175—9

176—2

176—6

176—7

176—9

176—10

Ⅲ区遺構外出土土器

176−1

176−11


176−4


176−3


176−8

177−4


176−5

177−1

Ⅲ区遺構外出土土器・土製品

図版 106

177－2

177－5

177－3



178

Ⅲ区遺構外出土土製品

181－1



181－2

Ⅴ区出土土器

報告書抄録

フリガナ	イワヤイセキ　ヒラドコニイセキ
書名	岩屋遺跡・平床Ⅱ遺跡
副書名	
巻次	
シリーズ名	中国横断自動車道尾道松江線建設予定地内埋蔵文化財発掘調査報告書
シリーズ番号	6
著者名	林　健亮、宮本正保
編集機関	島根県教育庁埋蔵文化財調査センター
所在地	〒690-0131　島根県松江市打出町33番地　　TEL：0852-36-8608（代）
発行月日	西暦2001年３月30日

所収遺跡名	所在地	コード		北緯	東経	調査期間	調査面積	調査原因
		市町村	遺跡番号					
イワヤイセキ 岩屋遺跡	ヤツカグン 八束郡 タマユチョウ 玉湯町 オオアザタマツクリ 大字玉造			35度 25分 05秒	133度 00分 21秒	H10.04.14 ～ H10.12.25	3,900㎡	道路建設
ヒラドコニイセキ 平床Ⅱ遺跡	ヤツカグン 八束郡 タマユチョウ 玉湯町 オオアザヒラドコ 大字平床			35度 25分 04秒	133度 00分 30秒	H10.04.23 ～ H10.12.16	7,000㎡	道路建設

遺跡名	種別	主な時代	主な遺構	主な遺物	特記事項
岩屋遺跡	古墳群 玉作遺跡	古墳時代 奈良時代	古墳　5 加工段　3	土師器 須恵器 平玉未成品	導入期の横穴式石室 石棺内から人骨
平床Ⅱ遺跡	集落 玉作遺跡	古墳時代 奈良時代 平安時代	建物跡　9	弥生土器 土師器 須恵器 玉類	

岩屋遺跡・平床Ⅱ遺跡

中国横断自動車道尾道松江線建設予定地内
埋蔵文化財発掘調査書6

発行　2001年3月

編集　島根県埋蔵文化財調査センター
島根県松江市打出町33番地
http://www.pref.shimane.jp/section/maibun/
印刷　㈱谷口印刷