写真図版



1　SC-4～6、SK-9、SD-93完掘状況（東から）



2　SC-7、SK-82～84、SD-91完掘状況（東から）



3　DF・DG-12～16区
完掘状況（北東から）

4　SC-8検出状況
（南から）



5　SC-10検出状況
（南から）



1　SC－８・10・11、SD－92完掘状況（南から）

2　SC－８内SK－126完掘状況と土層断面（東から）

1　SC−10検出状況（西から）



2　DB〜DD−13〜15区完掘状況（北から）

1　DC・DD-13～15区遺構検出状況（北から）



2　DC・DD-13～15区遺構完掘状況（北から）



1　SC-15・21完掘状況（西から）



2　SC-25完掘状況（南から）

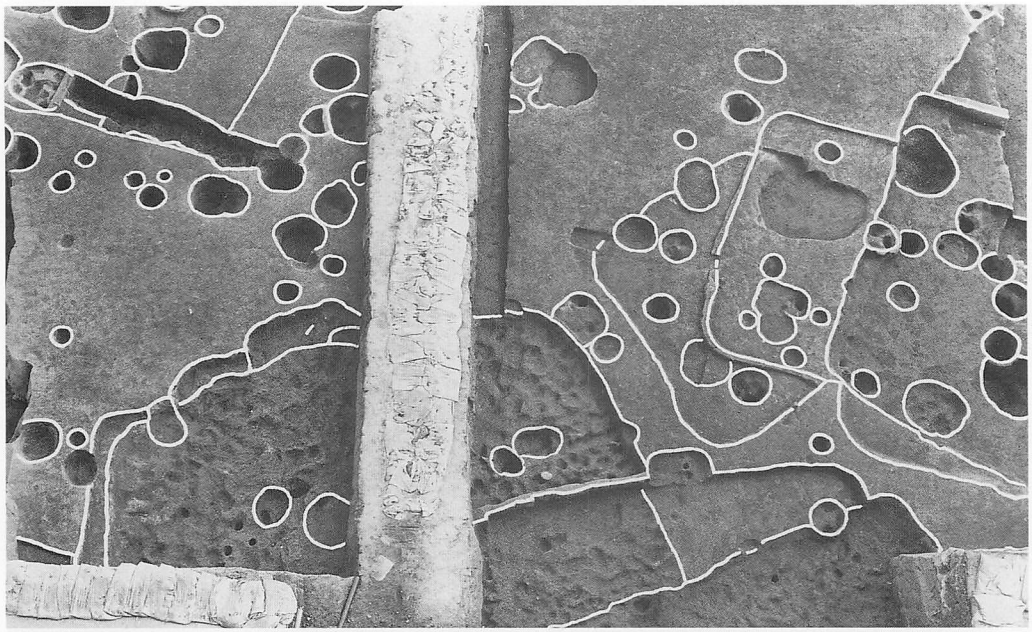

1　SC-16～18・37
完掘状況
（北から）

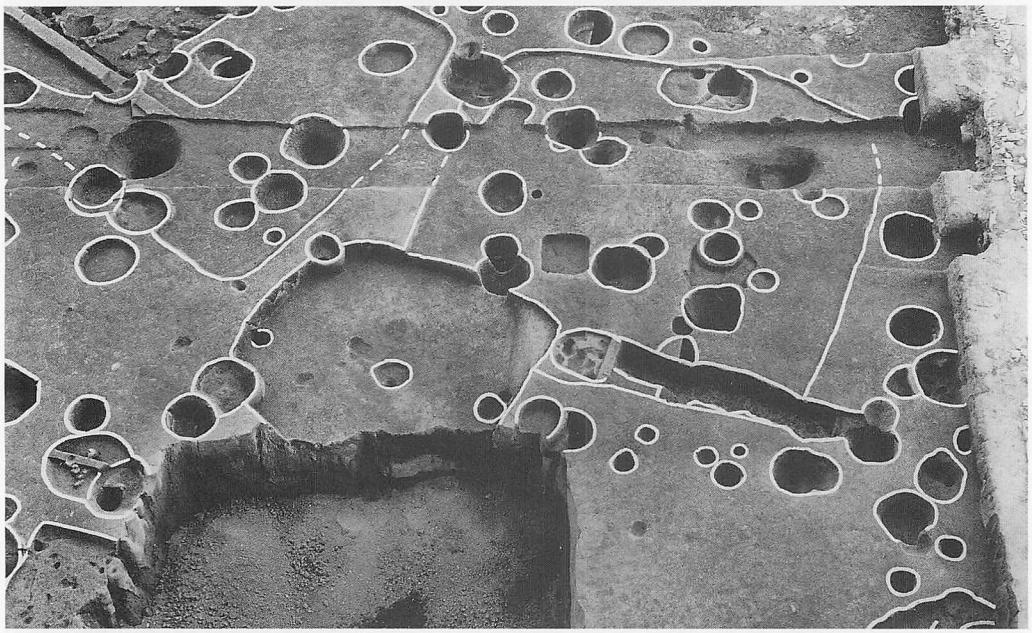

2　SC-25・27、
SA-20完掘状況
（北から）

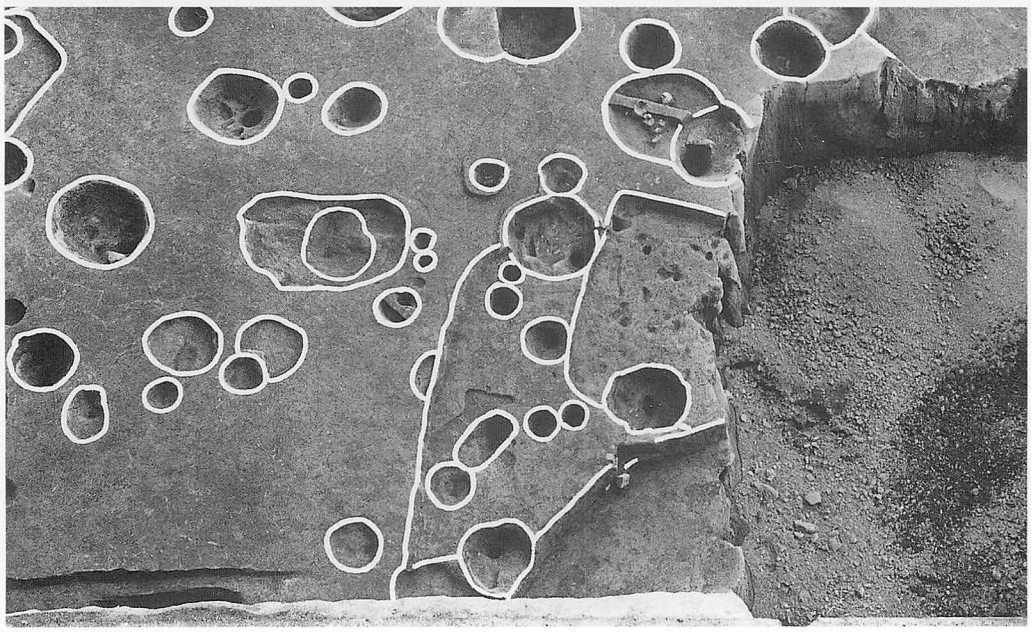

3　SC-33、SK-31・
32・39・80完掘
状況（北から）

1　SC-28完掘状況（南から）



2　SC-30完掘状況（南から）



1　CX～CZ-12～15区遺構検出状況（北から）



2　CX～CZ-12～15区遺構完掘状況（北から）

1　SK－１検出状況
（南から）

2　SK－１土層断面
（南から）

3　SC－5、SK－9
完掘状況（東
から）

1　SK-29完掘状況（南から）

2　SK-50完掘状況（南西から）

1　SD-３土層断面（東から）



2　SD-９完掘状況（東から）

3　SC-８柱穴SP-133土層断面（東から）



4　SB-52柱穴SP-151土層断面



5　SB-53柱穴SP-124土層断面

6　SB-57柱穴SP-116土層断面



1　SF-41検出状況（北から）

2　SF-41（東から）

3　SX-48・73出土状況（北東から）



1　SX-73出土状況１（北東から）

2　SX-73出土状況２（東から）

1　SX-67・70・71・72出土状況（北から）

2　SX-66出土状況（南から）

3　SX-61土層断面



4　SX-67土層断面



5　SX-69土層断面


①SC-7（上部Ⅲ層部分）


④SC-8（埋土）


②SC-8（埋土）


③SC-8（埋土）


⑤SC-8（埋土）


⑥SC-8（埋土）


⑦SC-8（埋土）

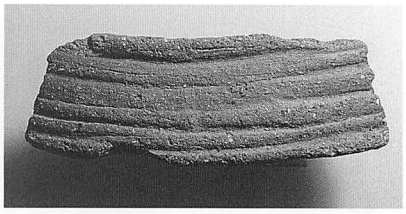
⑧SC-8（埋土）

⑨SC-8（埋土）

⑩SC-8（埋土）

⑪SC-8炉跡SK-126（埋土）


⑫SC-8（上部Ⅲ層部分）

⑬SC-8（埋土）

出土弥生土器 1

①SC-34（埋土）



②SC-34（埋土）



③SD-97（埋土）



④SD-97（埋土）



⑤SD-91（埋土十上部Ⅲ層部分）



⑥SK-50（南東壁際床面）



⑦SX-48

⑧SX-48



⑨SX-48

⑩SX-48



⑪SX-48



⑫SX-73

出土弥生土器 2



①SX-73



②SX-73

③SX-73



④SX-73



⑤SX-73



⑥SX-73



⑦SX-73



⑧SX-73



⑨SX-73



⑩SX-73



⑪SX-73

出土弥生土器 3

Pl. 18



①SK-29（埋土）



②SK-29（埋土）

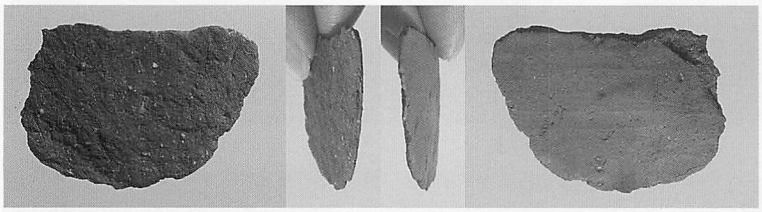

③SK-29（埋土）



④SK-29（埋土）



⑤SK-29（埋土）



⑥SK-29（埋土）

出土弥生土器 4

①SC-10（埋土）



②SC-10（埋土）

③SC-10（埋土）

④SC-10（埋土十上部Ⅲ層）

⑤SC-10（埋土）



⑥SC-10（埋土）



⑦SK-181（焼土⑤層直下）

出土土師器

①SC-16（埋土十上部Ⅲ層）



②SC-16（上部Ⅲ層）



③SC-17（上部Ⅲ層）

④SC-21（埋土十上部Ⅲ層）



⑤SC-22（上部Ⅲ層）



⑥SC-22（上部Ⅲ層）



⑦SC-25（埋土）



⑧SC-25（埋土）

⑨SC-25（埋土）

⑩SC-28（埋土）



⑪SC-28（上部Ⅲ層）

出土土師器・須恵器 1



①SC-28（埋土十上部Ⅲ層）



②SC-30（貼り床部）

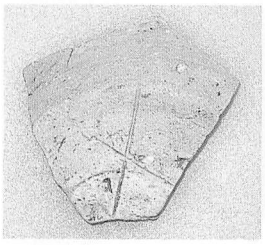

③SC-33（上部Ⅲ層）



④SC-33（上部Ⅲ層）



⑤SC-33（上部Ⅲ層）



⑥SC-33（上部Ⅲ層）



⑦SC-33（上部Ⅲ層）



⑧SC-33（上部Ⅲ層）



⑨SK-87（上部Ⅲ層）



⑩SC-37（床面直上十SC-18埋土）



⑪SD-３（最下部粗砂層）



①SD－3（最下部粗砂層）



②SD－3（最下部粗砂層）



③SD－3

④SD－3（最下部粗砂層）



⑤SD－3



⑥SD－3



⑦SD－3



⑧SD－3



⑨SD－3



⑩SD－3（最下部粗砂層）

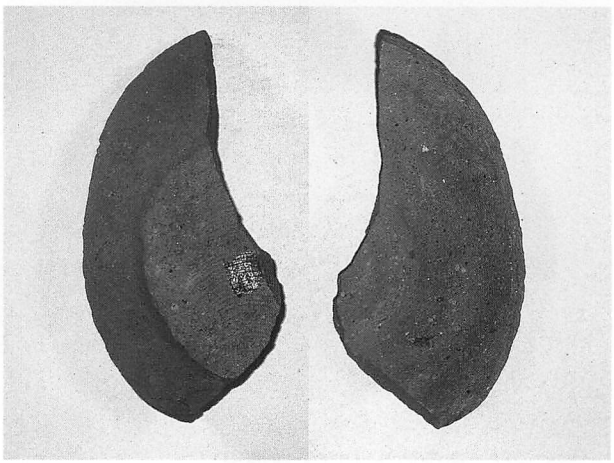

⑪SD－3（最下部粗砂層）

出土土師器・白磁・須恵質土器

①SK-36（上部Ⅲ層）



②Ⅲ層（DG-15-17区上部）



③SC-８炉跡SK-126（埋土）



④Ⅲ層（DG-12-18区中部）



⑤Ⅲ層（DG-14-２区上部）

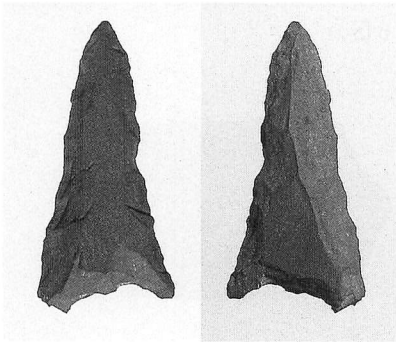

⑥SC-５（埋土）



⑦SC-８（埋土）

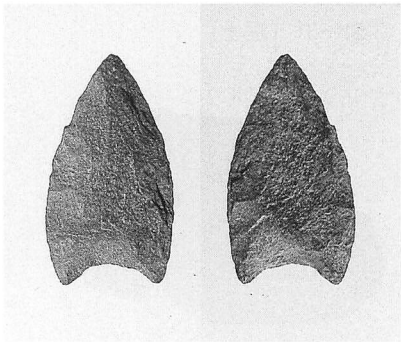

⑧Ⅲ層（CZ-14-18区上部）



⑨SP-419



⑩SC-17（床面上）

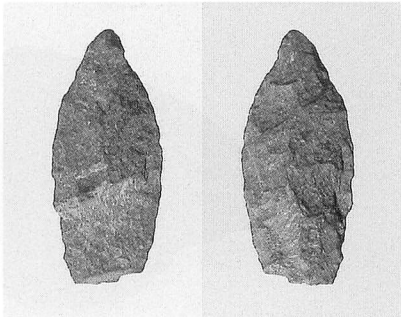

⑪SX-48

出土土製品・石器



①III層（DG-10-22区最下部）



②III層（DG-17-6区中部）



③SK-31（埋土）



④III層（DG-17-6区）

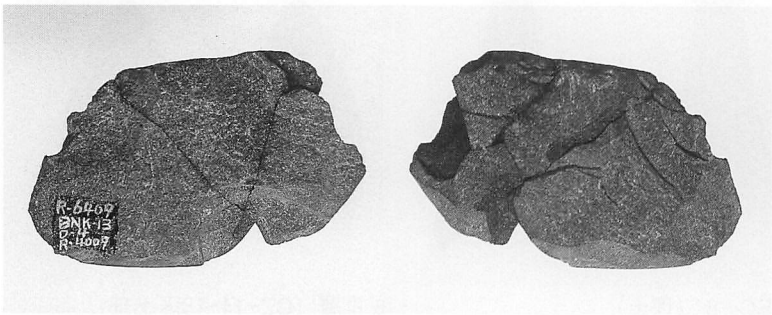

⑤III層（DA-14-11区上部）



⑥SC-30（床面直上）



⑦SC-34（埋土十上部III層部分）



⑧III層（CZ-14-25区上部）

出土石器1



①Ⅲ層（DD-13-14区中部）



②Ⅲ層（DC-12-25区）

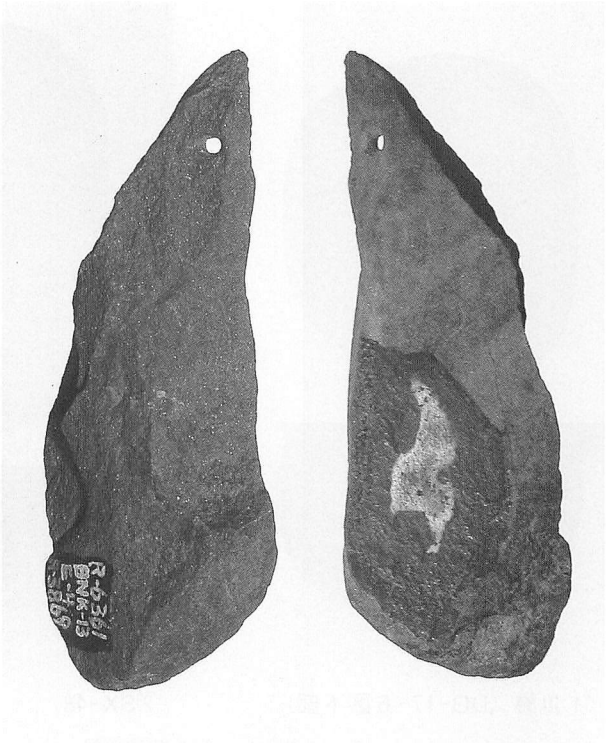

③Ⅲ層（DB-14-７区中部）



④SC-34（埋土）



⑤SX-73



⑥SC-８（埋土）



⑦SC-８（埋土）

出土石器２

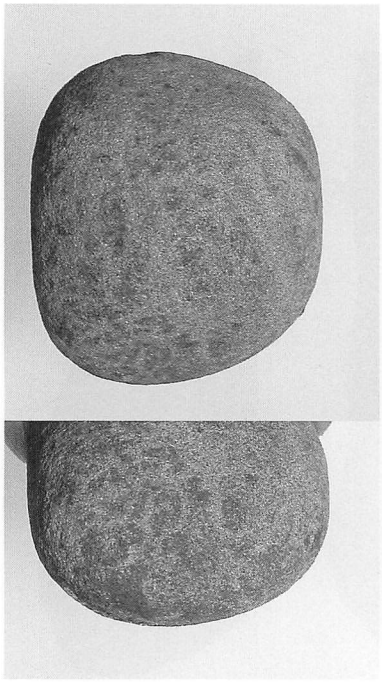

①Ⅲ層（DG-17-６区下部）



②SX-48

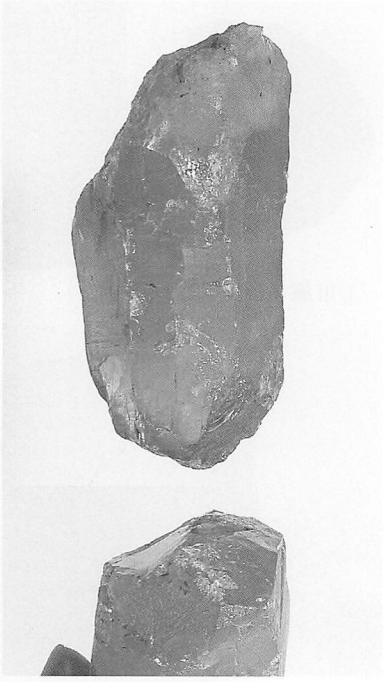

③SC-17（埋土）



④Ⅲ層（CX-13区）



⑤SK-50（埋土）



⑥SK-80（埋土）



⑦SC-８（埋土）

出土石器３



①Ⅲ層（CY-13-17区中部）



②Ⅲ層（CZ-13-22区下部）



③Ⅲ層（DF-18-20区中部）



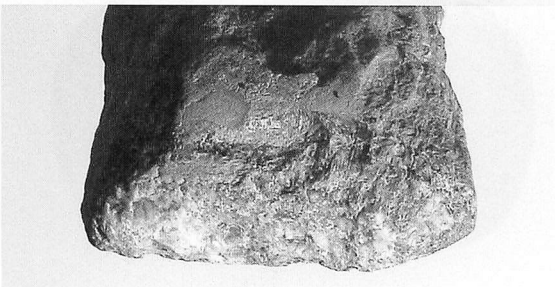

④SC-25（埋土）



⑤SD-３（最下部粗砂層）



⑥SP-579



⑦SC-８（埋土）

出土石器・石片



①Ⅲ層（DG-17-６区中部）



②Ⅲ層（DG-17-６区）

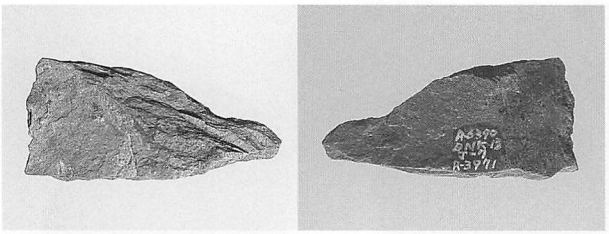

③Ⅲ層（DG-17-６区中部）



④Ⅲ層（DG-17-６区）

1　出土石片



①ブドウ属炭化種子

②イネ炭化果実

③イネ炭化果実

④イネ炭化果実

——：1.0mm

⑤オオムギ炭化果実

⑥同左

⑦オオムギ炭化果実

⑧同左

——：1.0mm

2　出土炭化種実


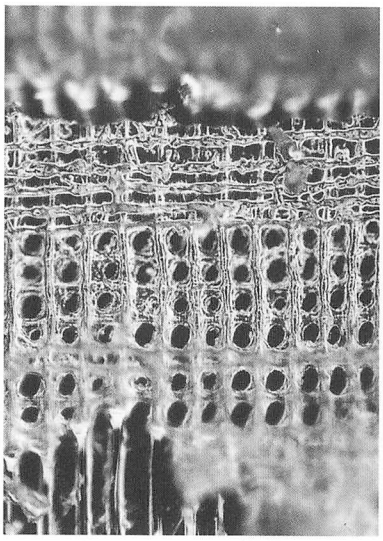

横断面 ―――― ：0.4mm　放射断面 ―――― ：0.1mm　接線断面 ―――― ：0.2mm

①試料 No.62　マツ属複維管束亜属



横断面 ―――― ：0.4mm　放射断面 ―――― ：0.2mm　接線断面 ―――― ：0.2mm

②試料 No.117　クマシデ属イヌシデ節

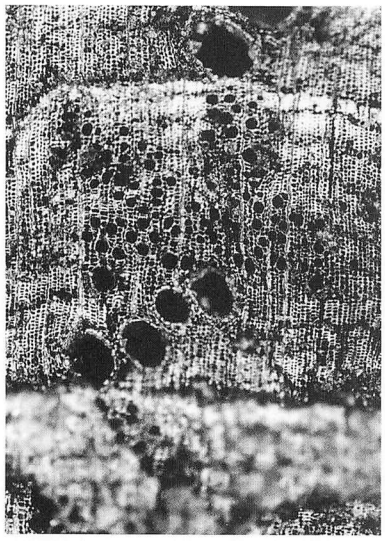


横断面 ―――― ：0.4mm　放射断面 ―――― ：0.2mm　接線断面 ―――― ：0.2mm

③試料 No.53　シイ属

出土炭化材 1




横断面 ：0.4mm　放射断面 ：0.2mm　接線断面 ：0.4mm

①試料 No.68　コナラ属アカガシ亜属



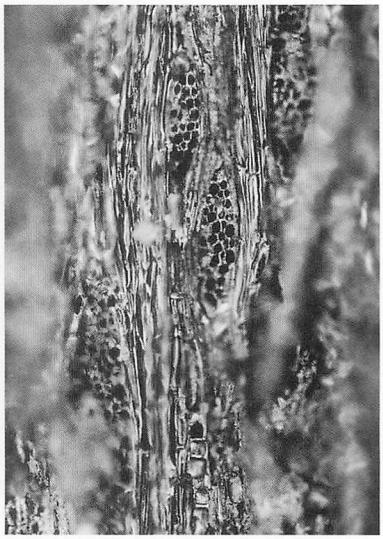

横断面 ：0.4mm　放射断面 ：0.4mm　接線断面 ：0.2mm

②試料 No.108　ヤマグワ

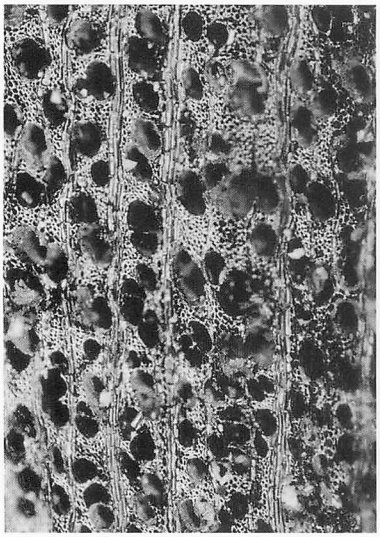


横断面 ：0.4mm　放射断面 ：0.2mm　接線断面 ：0.2mm

③試料 No.64　サクラ属



①タイ科　遊離歯
試料49

②マダイ　歯骨（左）
試料94

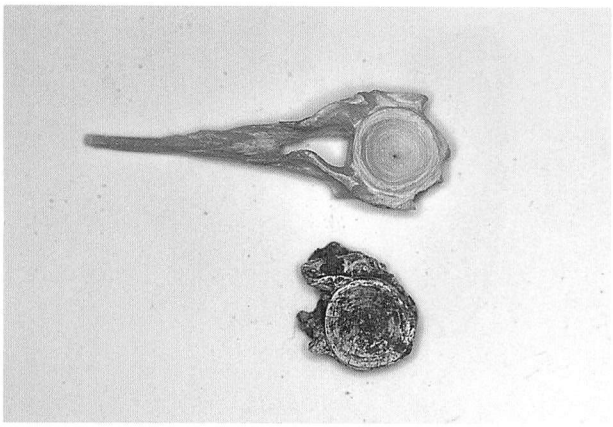

③マダイ　椎骨（上は現世標本）
試料94



④タイ科　遊離歯
試料95

⑤ウシ　臼歯（未萌出）
試料138

⑥ウマ　臼歯上顎
試料139

出土動物遺存体 1



①ウマ　臼歯上顎
試料140

②ウマ　臼歯上顎
試料140

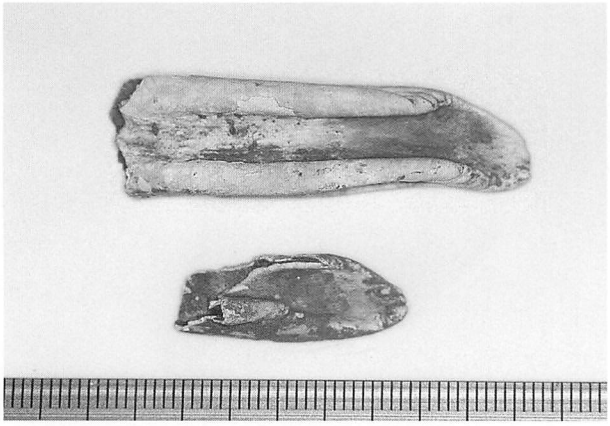

③ウマ？　臼歯上顎（未萠出）
試料141

④ウマ？　臼歯上顎（未萠出）
試料141

⑤ウシ　臼歯下顎（未萠出）
現世標本

⑥ウマ　臼歯
現世標本

報告書抄録

ふりがな	ぶんきょういせき Ⅲ
書名	文京遺跡 Ⅲ
副書名	文京遺跡13次調査報告
巻次	
シリーズ名	愛媛大学埋蔵文化財調査報告
シリーズ番号	Ⅻ
編著者名	田崎博之・宮崎直栄・武田尊子
編集機関	愛媛大学埋蔵文化財調査室
所在地	〒790－8577 松山市道後樋又10番13号
発行年月日	2004年3月1日

所収遺跡名（ふりがな）	所在地（ふりがな）	コード	北緯	東経	調査期間	調査面積	調査原因
文京遺跡（ぶんきょういせき） 13次調査	松山市文京町（まつやましぶんきょうまち）3番	38201	33° 50′ 55″	132° 46′ 16″	1995.10.17 ～ 1996. 4.12	890㎡	校舎（愛媛大学地域共同研究センター）建設

所収遺跡名	種別	主な時代	主な遺構	主な遺物	特記事項
文京遺跡 13次調査	集落	弥生	竪穴式住居跡 11 掘立柱建物 1 溝 6 土壙 13 性格不明の遺構（土器溜り） 2 立柱痕跡・杭跡をもつ小穴	弥生土器 石器 鉄器 炭化種子	焼成失敗品 石庖丁・石斧・石鏃・砥石・敲石・磨石・台石など 鉄鏃 イネ・ムギの炭化種子
		古墳	竪穴式住居跡 15 掘立柱建物 13 杭列 3 鍛冶炉 1 溝 2 土壙 17 性格不明の遺構（焼土と炭化物の集積） 12 立柱痕跡・杭跡をもつ小穴	土師器 須恵器 土製品 石製品 鉄器 鉄滓 炭化種子 動物遺存体	赤焼け須恵器 土錘・鞴羽口 砥石・台石 刀子・鉄鏃？ 椀形滓 イネ・ムギの炭化種子 マダイの歯骨・椎骨、ウシ・ウマの臼歯
		古代～中世	溝 2 土壙 1 立柱痕跡・杭跡をもつ小穴	土師器 須恵質土器 黒色土器 瓦器 白磁	

文 京 遺 跡 Ⅲ

— 文京遺跡13次調査報告 —

愛媛大学埋蔵文化財調査報告　XII

2004年3月1日

発　行　愛媛大学埋蔵文化財調査室
〒790-8577　松山市道後樋又10－13
TEL 089-927-9127

印　刷　セ　キ　株　式　会　社
〒790-8686　松山市湊町7－7－1
TEL 089-945-0112