

G区出土遺物

図版466



G区出土遺物





G区出土遺物

図版468



G区出土遺物



G区出土遺物

図版470





G区出土遺物





G区出土遺物

図版472

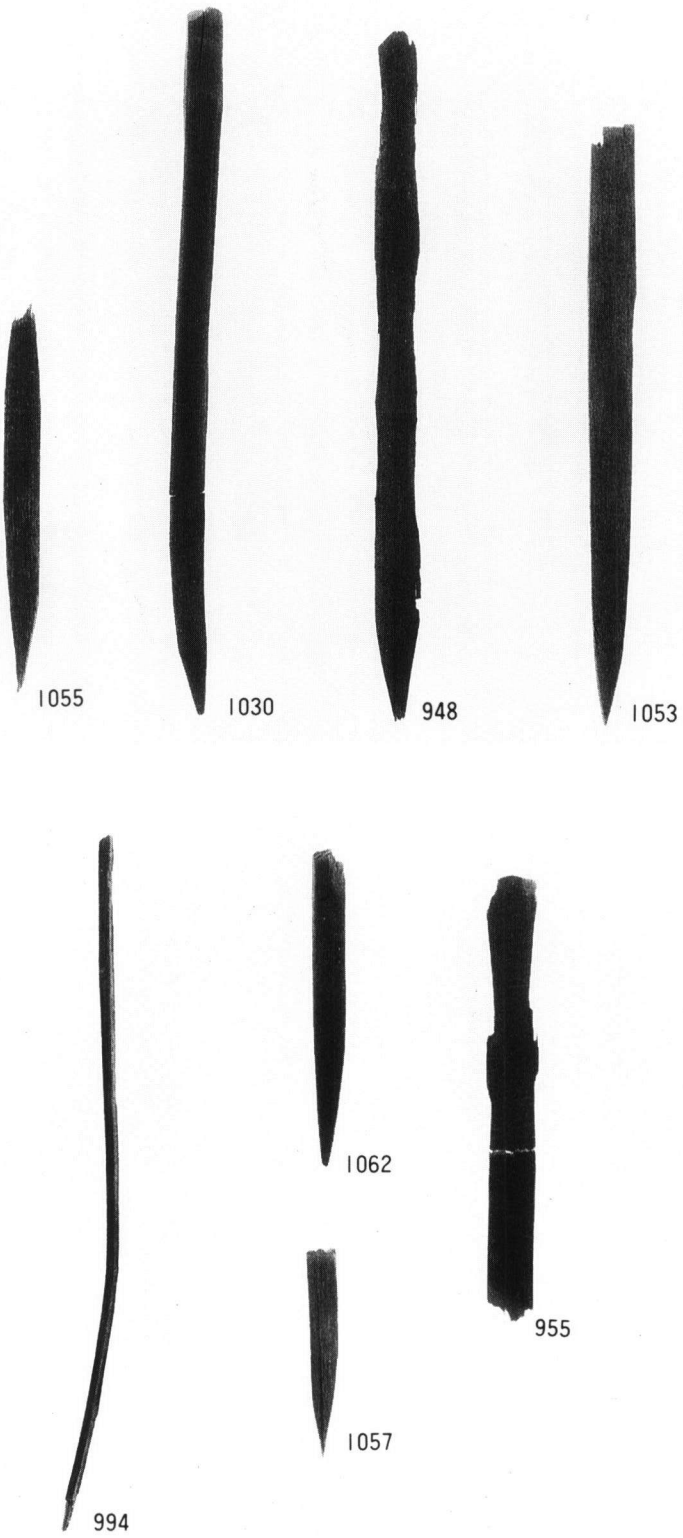

G区出土遺物



G区出土遺物

図版474



G区出土遺物



G区出土遺物

図版476



G区出土遺物



994 995 996 997 1000

G区出土遺物

図版478



G区出土遺物



G区出土遺物

図版480



G区出土遺物



1019　1020　1024　1025　1035

1036　1045　1046　1047　1048

G区出土遺物

図版482

1021　1022　1028　1029　1031

G区出土遺物



1032　1033　1034　1054　1063

G区出土遺物

図版484



G区出土遺物



1071　1072　1073　1077　1078



1068　1074　1075　1076

G区出土遺物

図版486





G区出土遺物



G区出土遺物

図版488

1108

1107

1092

1111

1095

1098

1099

1097

1101

G区出土遺物



G区出土遺物

図版490



G区出土遺物



1121



1121



1122

1122



1123

1130

1133

1138

1138

1137



1137



1136

G区出土遺物

図版492

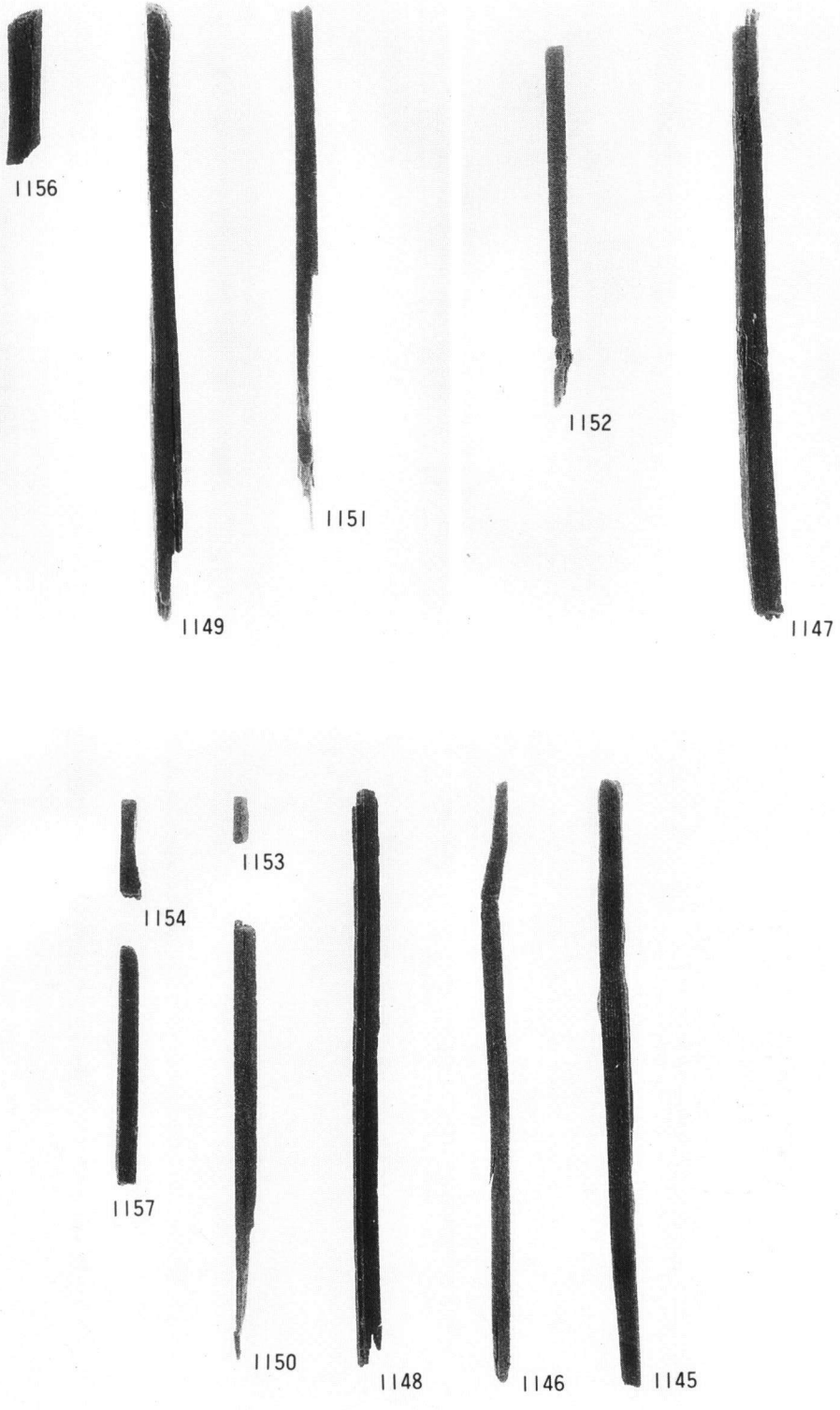

G区出土遺物


1159
1159
1160
1160
1161
1141
1142
1143
1139
1140
1144
1163
1163
1155

G区出土遺物

図版494



G区出土遺物



1175



1175

G区出土遺物

図版496



G区出土遺物


1181
1181
1185
1184
1184
1190
1190
1186
1186
1187
1187
1188
1188
1189
1189

G区出土遺物

高松東道路建設に伴う埋蔵文化財発掘調査報告
第三冊

前田東・中村遺跡

第３分冊

平成７年３月31日　発行

編　集　財団法人香川県埋蔵文化財調査センター
〒762　香川県坂出市府中町字南谷5001－4
電話　（0877）48－2191（代表）

発　行　香川県教育委員会
財団法人香川県埋蔵文化財調査センター
建設省四国地方建設局

印　刷　セキ株式会社
住所　松山市湊町７－７－１
電話　（0899）45－0111

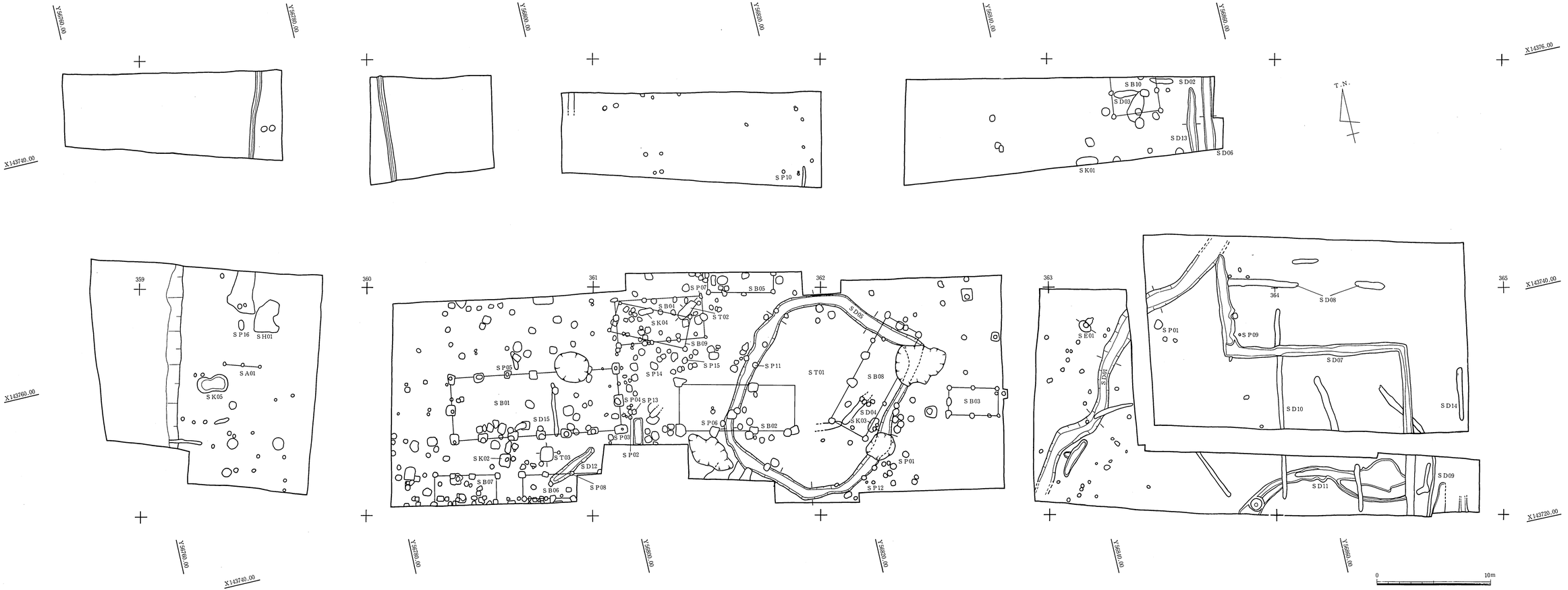

付図１　高松市前田東・中村遺跡Ａ調査区遺構平面図（１／200）

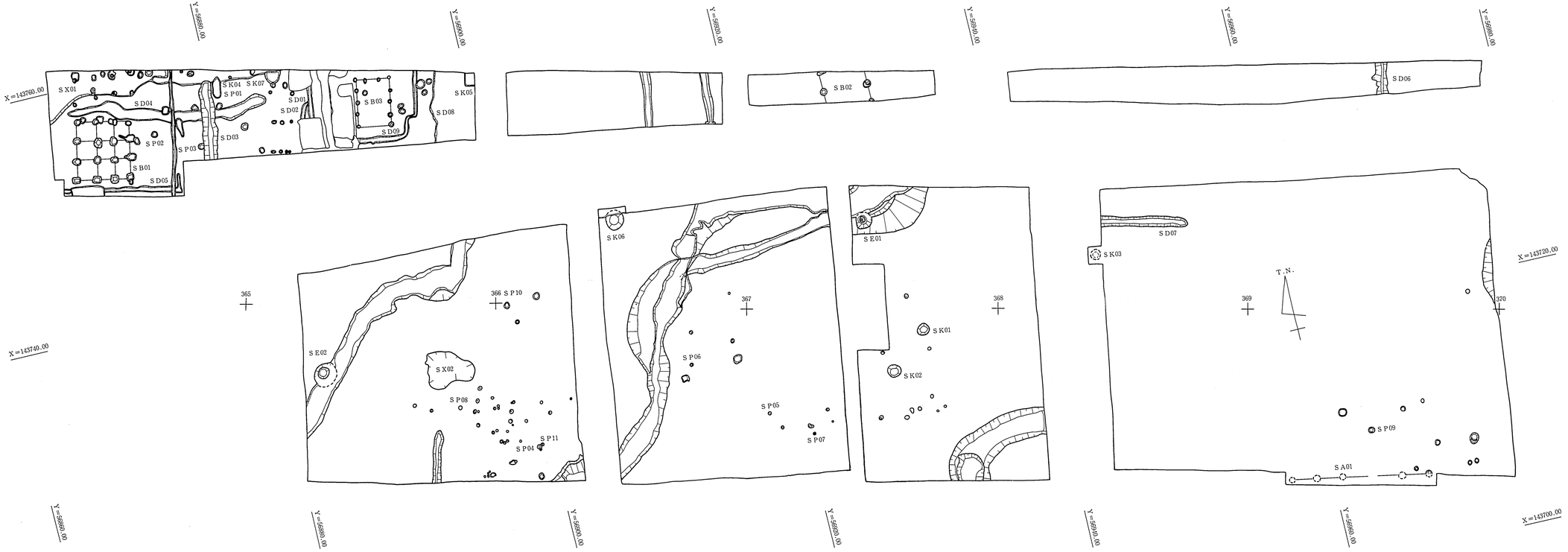

付図２　高松市前田東・中村遺跡Ｂ調査区遺構平面図（１／200）

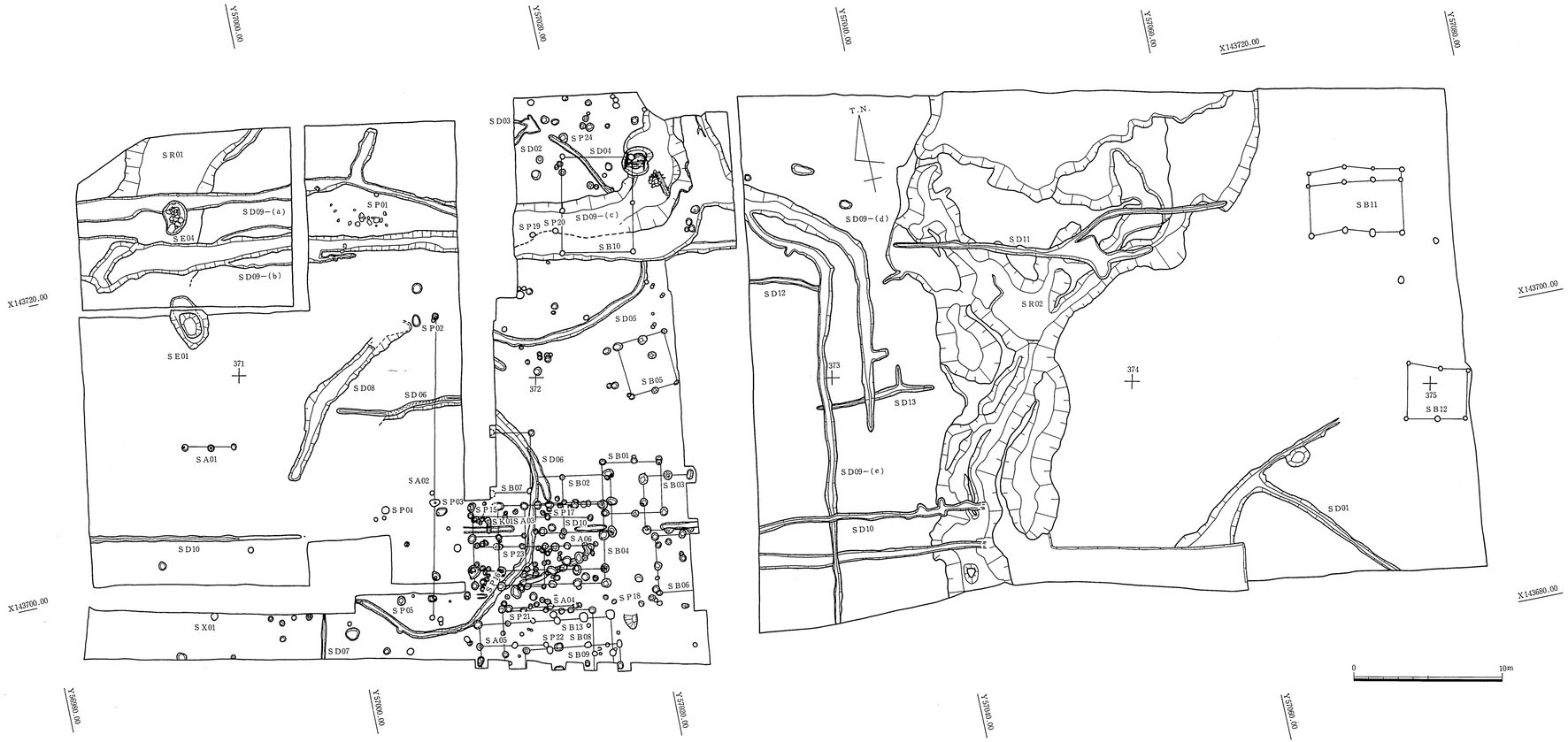

付図３　高松市前田東・中村遺跡Ｃ調査区遺構平面図（１／200）

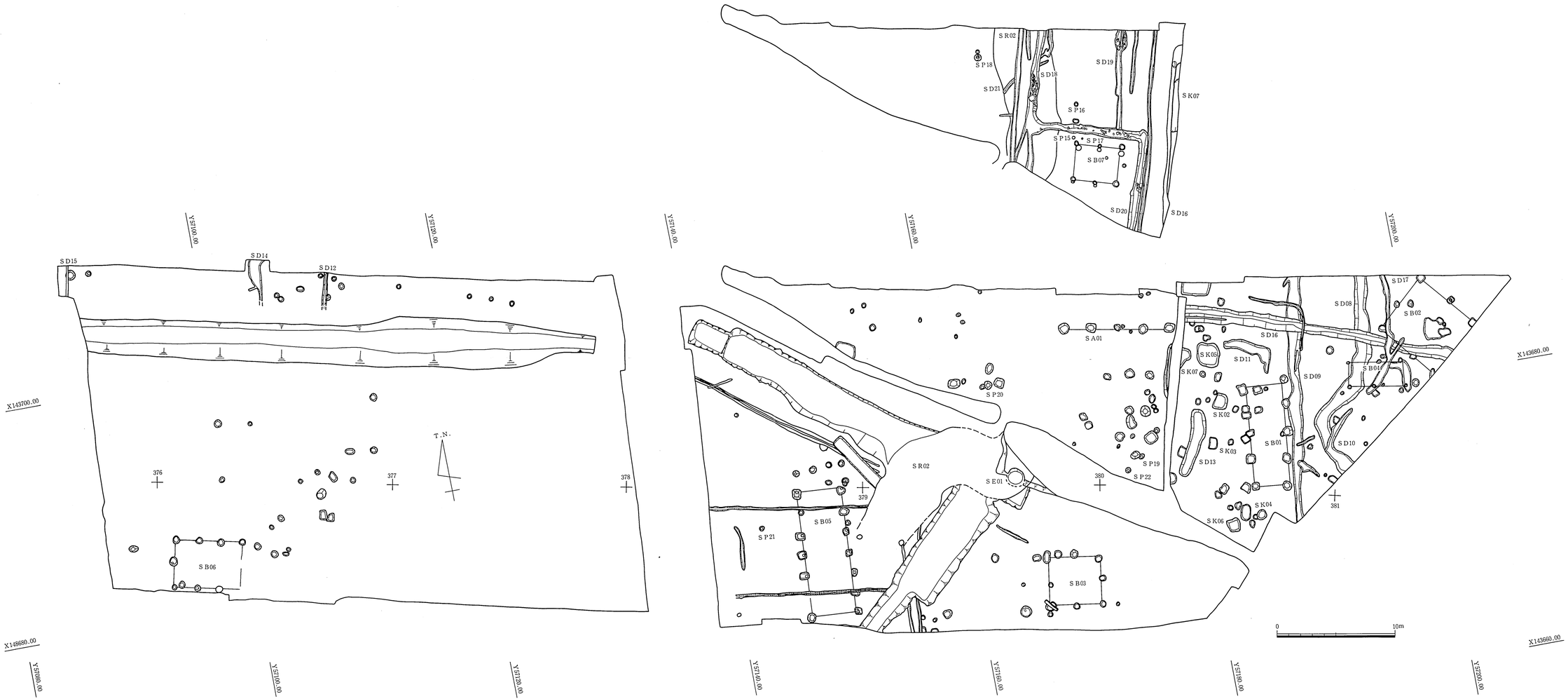

付図４　高松市前田東・中村遺跡Ｄ調査区第１・２面遺構平面図（１／200）

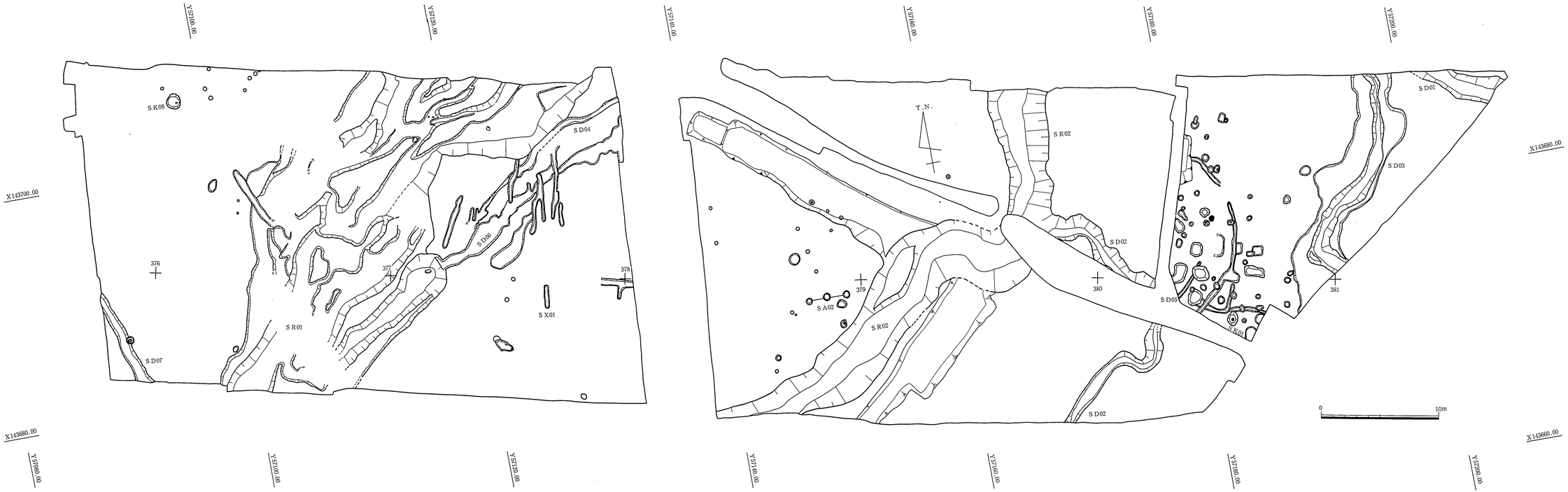

付図５　高松市前田東・中村遺跡Ｄ調査区第３面遺構平面図（１／200）

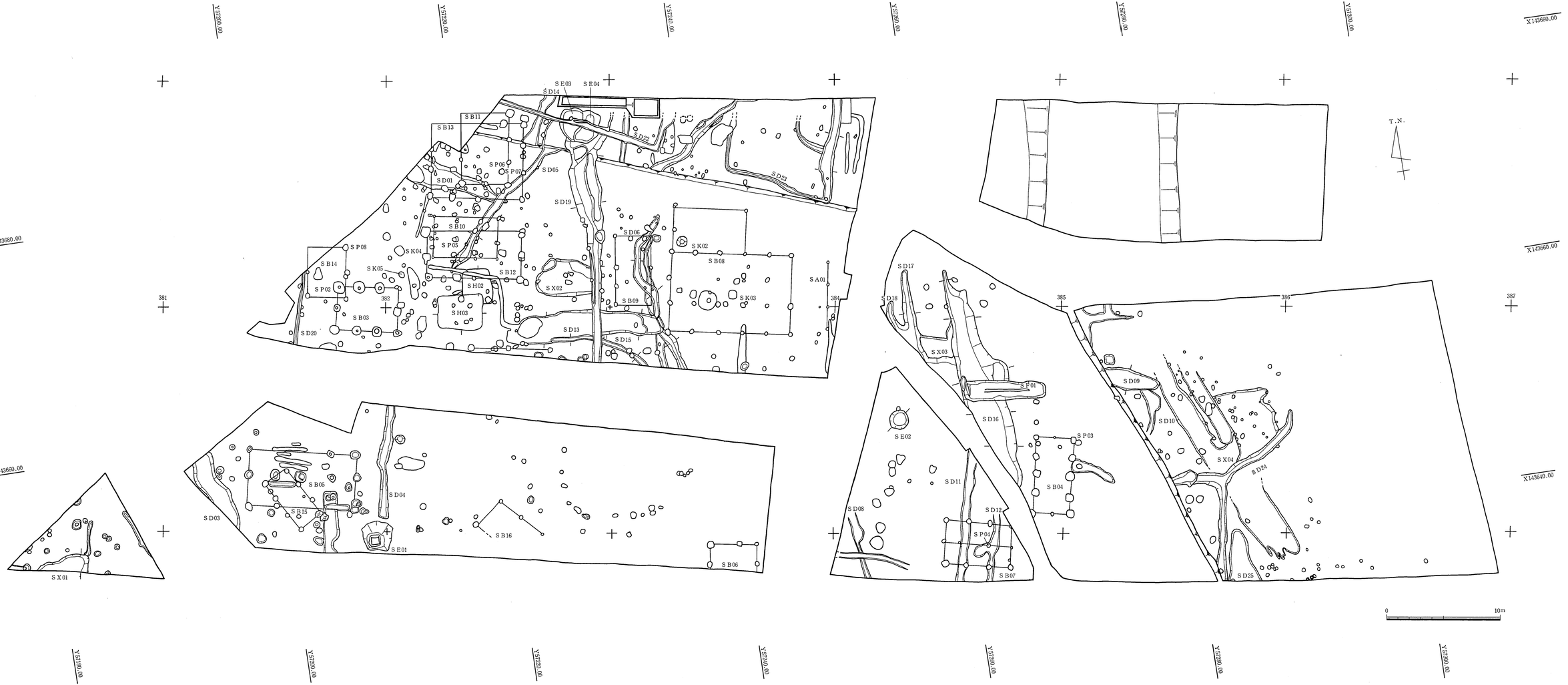

付図６　高松市前田東・中村遺跡Ｅ調査区遺構平面図（１）（１／200）

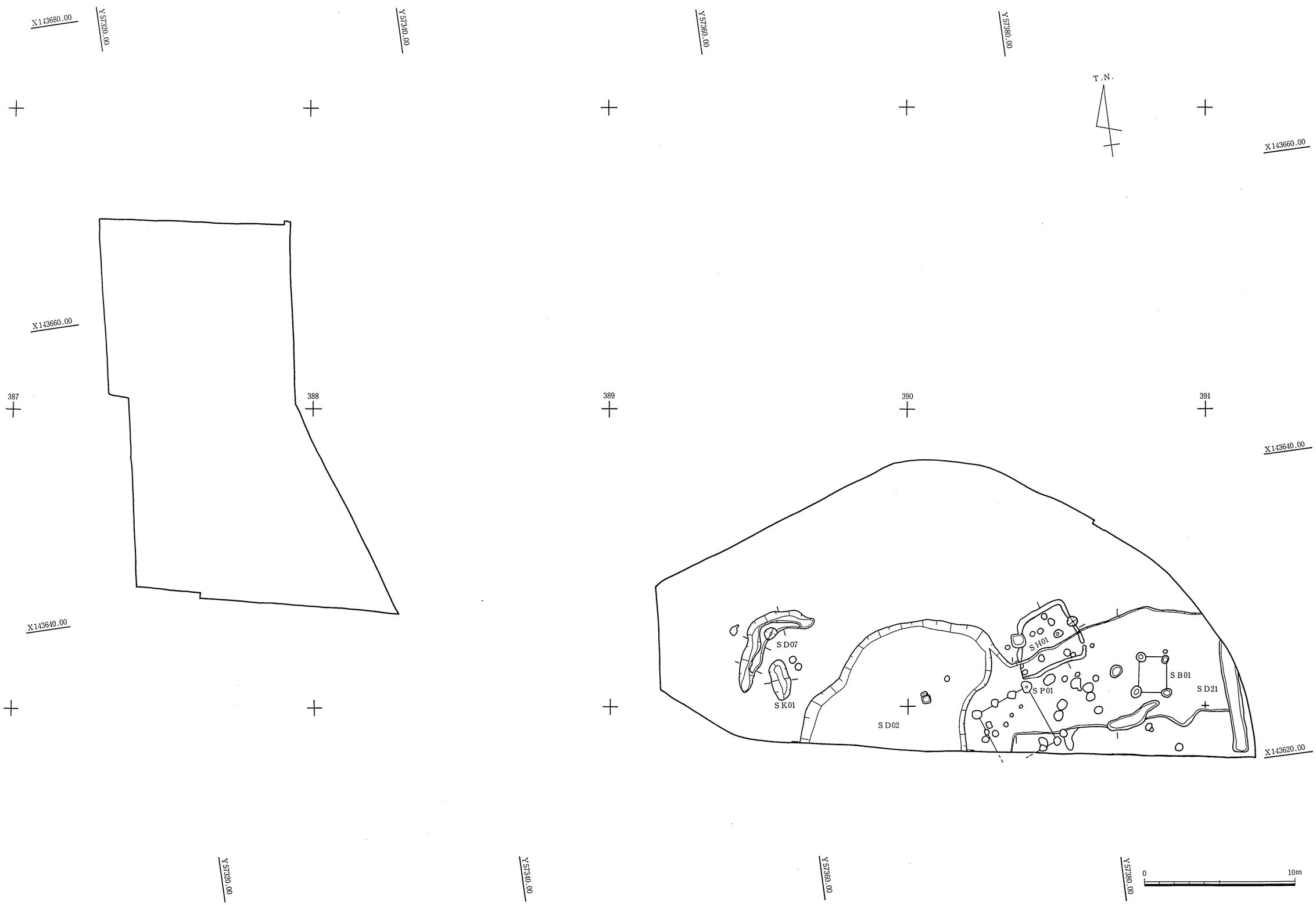

付図７　高松市前田東・中村遺跡Ｅ調査区遺構平面図（２）（１／200）

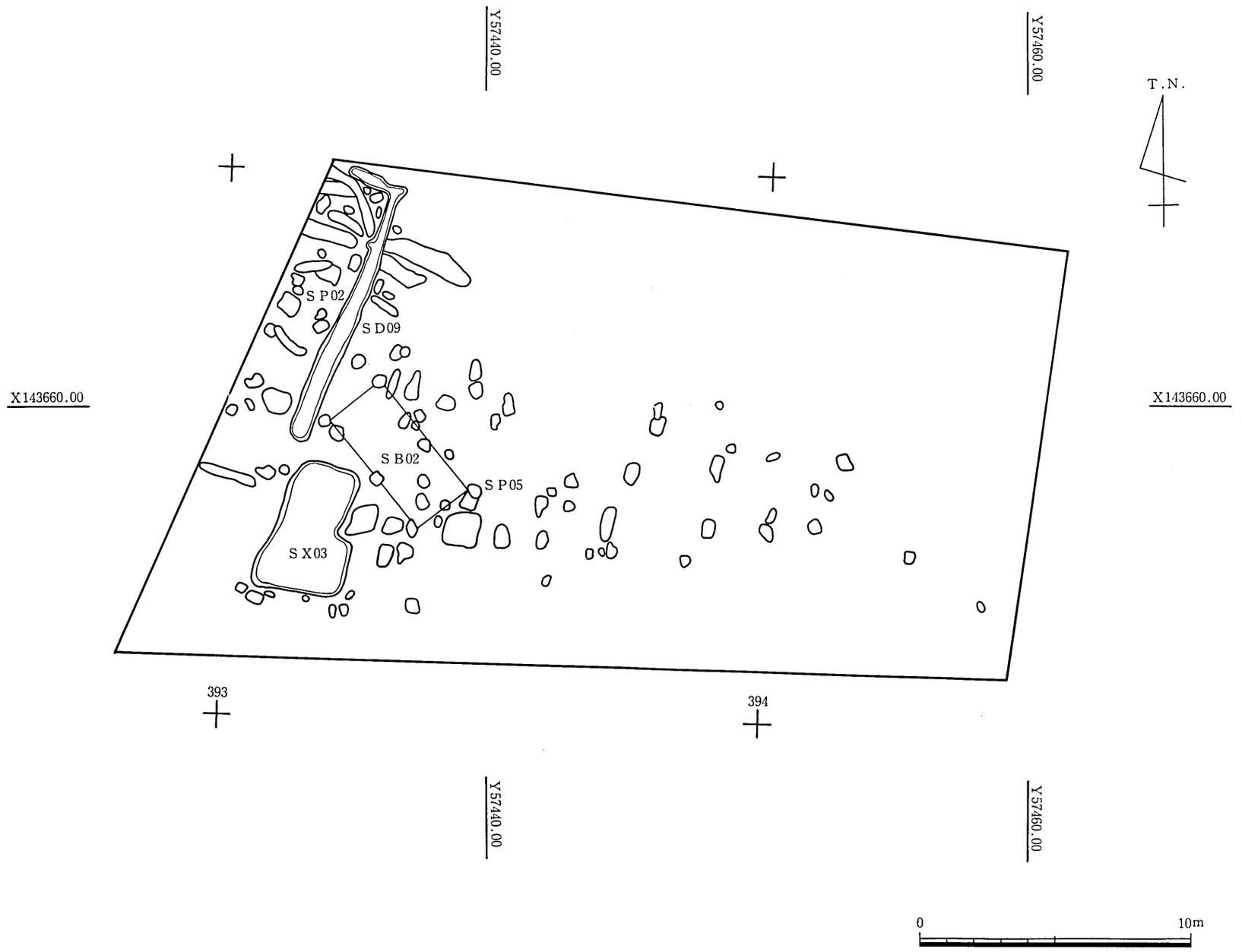

付図８　高松市前田東・中村遺跡Ｆ調査区遺構平面図（第１遺構面）（１／200）

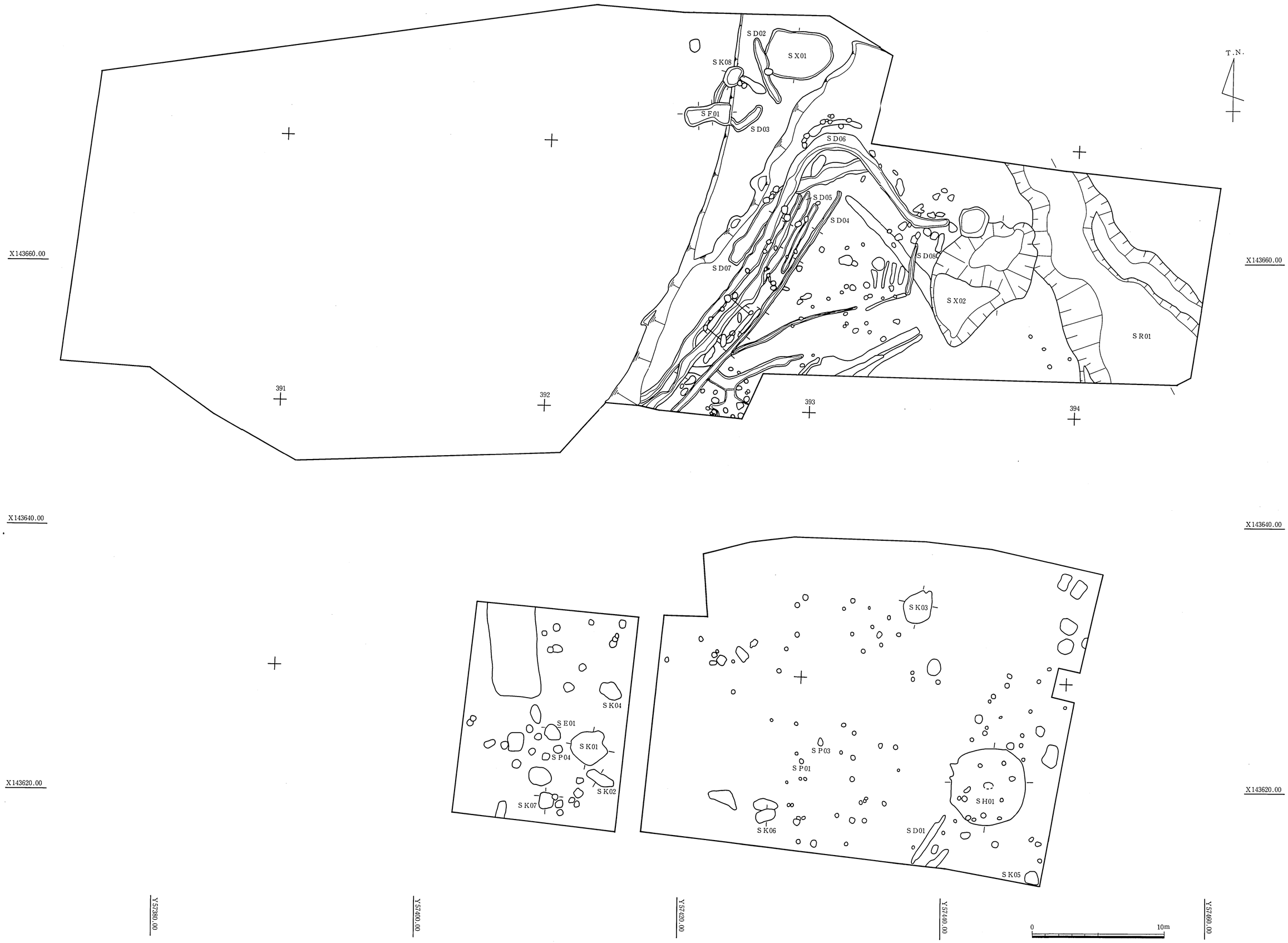

付図９　高松市前田東・中村遺跡Ｆ調査区遺構平面図（第２遺構面）（１／200）

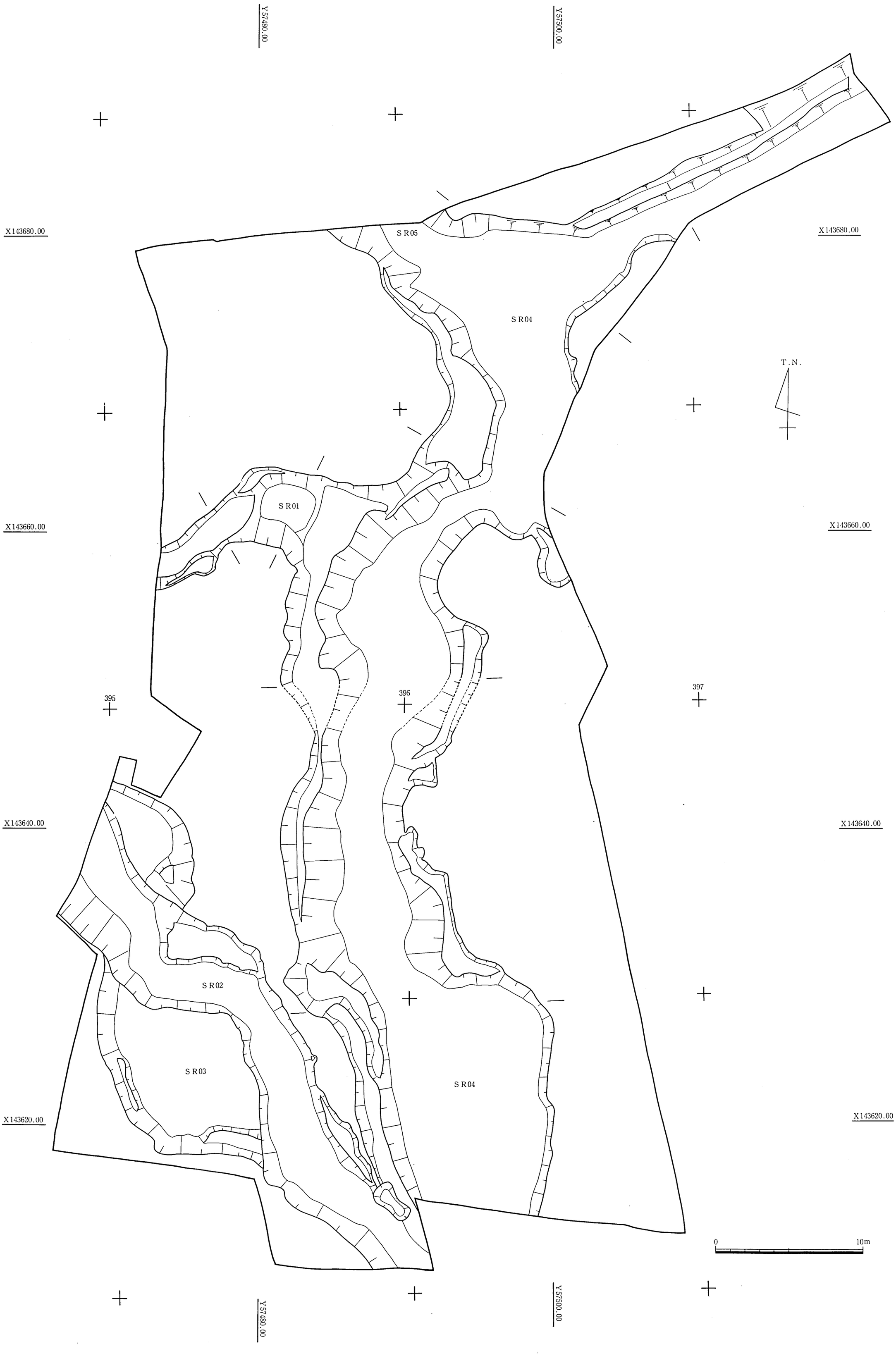

付図10　高松市前田東・中村遺跡Ｇ調査区遺構平面図（１／200）